



LIBRARY
UNIVERSITY OF CALIFORNIA
DAVIS









State of California
THE RESOURCES AGENCY
Department of Water Resources


BULLETIN No. 94-3

100, 3
100, 3

LAND AND WATER USE IN YUBA-BEAR RIVERS HYDROGRAPHIC UNIT

Volume II: Plates

MARCH 1965



HUGO FISHER
Administrator
The Resources Agency

EDMUND G. BROWN
Governor
State of California

WILLIAM E. WARNE
Director
Department of Water Resources

State of California
THE RESOURCES AGENCY
Department of Water Resources

BULLETIN No. 94-3

LAND AND WATER USE IN
YUBA-BEAR RIVERS
HYDROGRAPHIC UNIT

Volume II: Plates

MARCH 1965

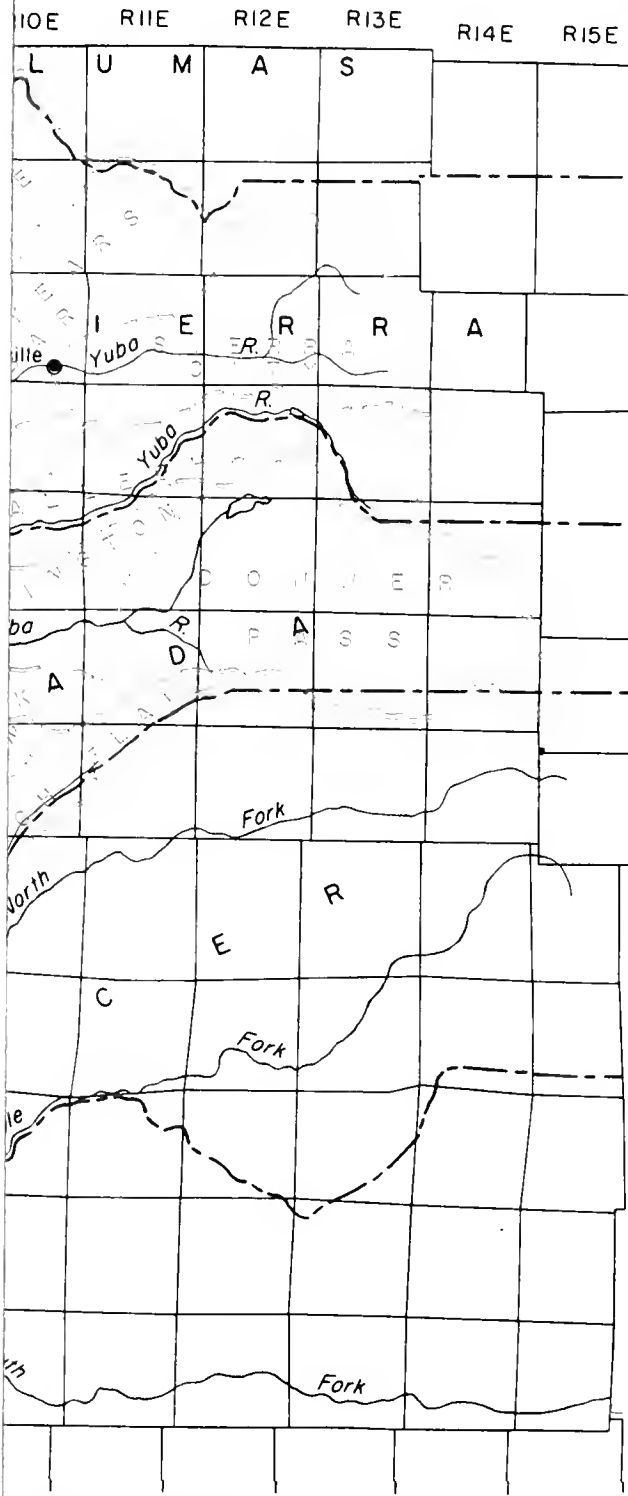
HUGO FISHER
Administrator
The Resources Agency

EDMUND G. BROWN
Governor
State of California

WILLIAM E. WARNE
Director
Department of Water Resources

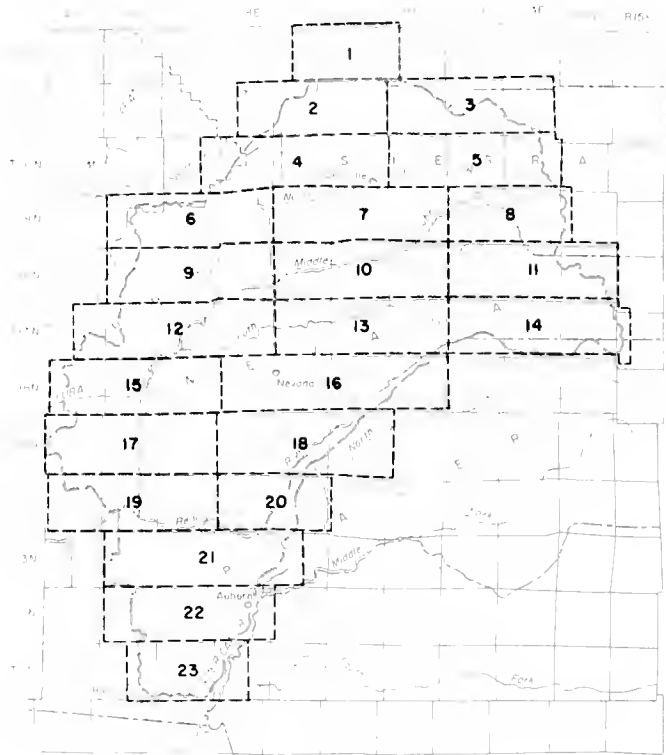
100

100



YUBA-BEAR RIVERS HYDROGRAPHIC UNIT

STATE OF CALIFORNIA
 THE RESOURCES AGENCY OF CALIFORNIA
 DEPARTMENT OF WATER RESOURCES
 NORTHERN BRANCH
 LAND AND WATER USE
 YUBA-BEAR RIVERS HYDROGRAPHIC UNIT
 LOCATION OF UNIT
 1962



INDEX TO SHEETS

LEGEND

	GRAVITY DIVERSION		NONE LANDS RECEIVING FULL IRRIGATION
	PUMP DIVERSION		NONE LANDS RECEIVING PARTIAL IRRIGATION
	DIVERSION CANAL OR DITCH		NONE LANDS USUALLY IRRIGATED BUT IDLE OR FALLOW IN 1957
	NATURAL CHANNEL USED AS DITCH		NONE NATURALLY IRRIGATED MEADOWLANDS
	DIVERSION PIPE		NONE DRY-FARMED LANDS
	STREAM GAGING STATION		NONE URBAN LANDS
	POWERHOUSE		NONE RECREATIONAL LANDS
	HYDROGRAPHIC UNIT BOUNDARY		
	HYDROGRAPHIC SUBUNIT BOUNDARY		

INDEXING SYSTEM

B	A
G	H
K	J
Q	R


3 JI

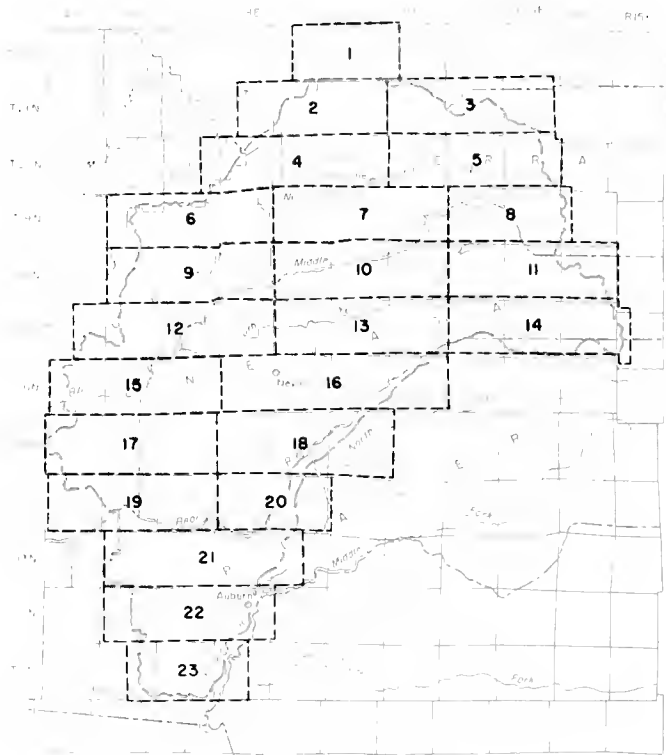
ARE NUMBERED BY AND SUBDIVISION OF SECTION 18N/6E-3 JI

STATE OF CALIFORNIA
 THE RESOURCES AGENCY OF CALIFORNIA
 DEPARTMENT OF WATER RESOURCES
 DELTA BRANCH
 LAND AND WATER USE
 YUBA-BEAR RIVERS HYDROGRAPHIC UNIT

LAND AND WATER USE
 T 22 S, R 9 - 11 E MDB&M
 1957





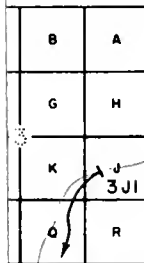


INDEX TO SHEETS

LEGEND

	GRAVITY DIVERSION		NONE	LANDS RECEIVING FULL IRRIGATION
	PUMP DIVERSION		NONE	LANDS RECEIVING PARTIAL IRRIGATION
	DIVERSION CANAL OR DITCH		NONE	LANDS USUALLY IRRIGATED BUT IDLE OR FALLOW IN 1957
	NATURAL CHANNEL USED AS DITCH			NATURALLY IRRIGATED MEADOWLANDS
	DIVERSION PIPE		NONE	DRY-FARMED LANDS
	STREAM GAGING STATION		NONE	URBAN LANDS
	POWERHOUSE		NONE	RECREATIONAL LANDS
	HYDROGRAPHIC UNIT BOUNDARY			
	HYDROGRAPHIC SUBUNIT BOUNDARY			

NUMBERING SYSTEM

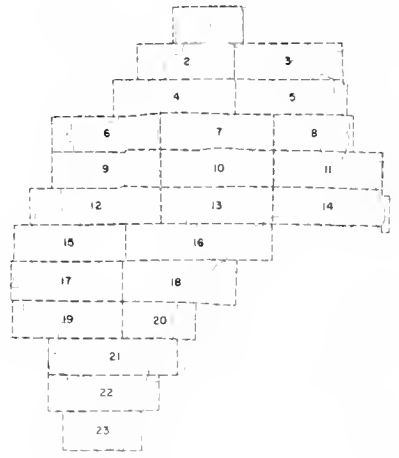
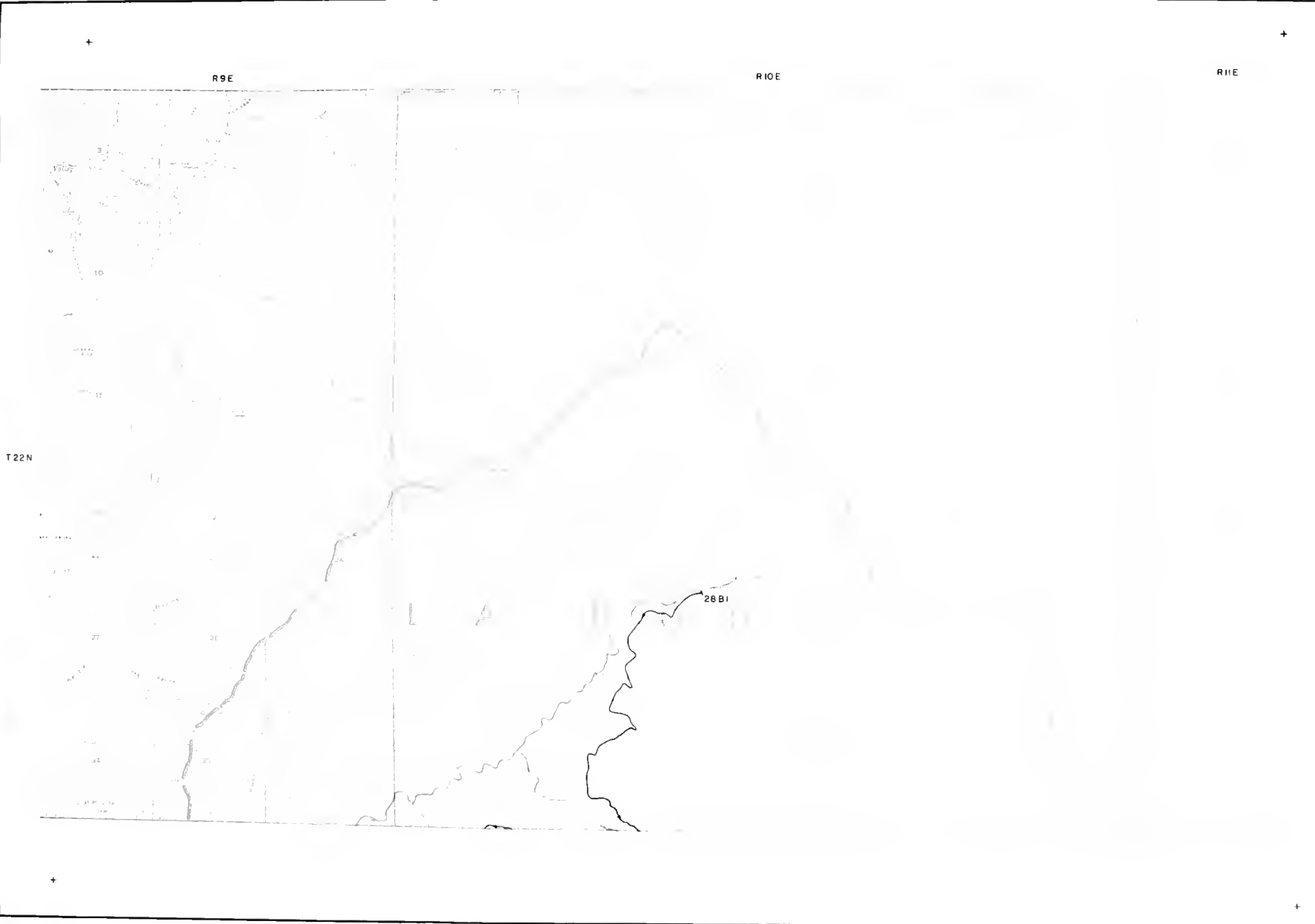


ARE NUMBERED BY AND SUBDIVISION OF SECTION 18N/6E - 3 JI

STATE OF CALIFORNIA
 THE RESOURCES AGENCY OF CALIFORNIA
 DEPARTMENT OF WATER RESOURCES
 DELTA BRANCH
 LAND AND WATER USE
 YUBA-BEAR RIVERS HYDROGRAPHIC UNIT

LAND AND WATER USE
 T 22 S, R 9 - 11 E MDB&M
 1957





INDEX TO SHEETS



- GRAVITY DIVERSION
- PUMP DIVERSION
- DIVERSION CANAL OR DITCH
- NATURAL CHANNEL USED AS DITCH
- DIVERSION PIPE
- STREAM GAGING STATION
- PIPELINE
- HYDROGRAPHIC UNIT BOUNDARY
- HYDROGRAPHIC SUBUNIT BOUNDARY

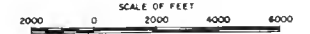
- LEGEND**
- NONE LANDS RECEIVING FULL IRRIGATION
 - NONE LANDS RECEIVING PARTIAL IRRIGATION
 - NONE LANDS LEGALLY IRRIGATED BUT IDLE OR FALL OR IN 197
 - NONE NATURALLY IRRIGATED MEADOWLANDS
 - NONE DRY-FARRED LANDS
 - NONE URBAN LANDS
 - NONE RECREATIONAL LANDS

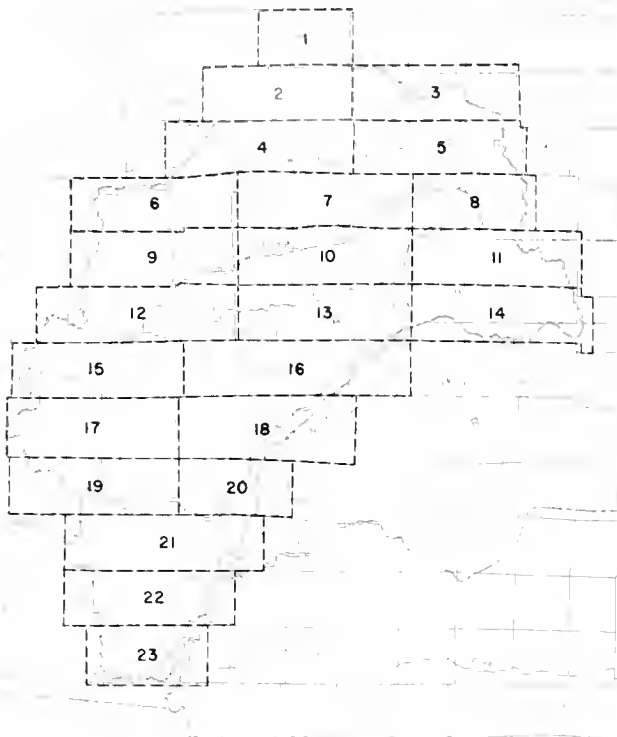
KEY TO NUMBERING SYSTEM

D	C	B	A
E	F	G	H
M	L	K	J 3J1
N	P	O	R

DIVERSIONS SHOWN ARE NUMBERED BY TOWNSHIP, RANGE AND SUBDIVISION OF SECTION; eg DIVERSION 18N-6E-3-J

STATE OF CALIFORNIA
 THE RESOURCES AGENCY OF CALIFORNIA
 DEPARTMENT OF WATER RESOURCES
 DELTA BRANCH
 LAND AND WATER USE
 YUBA-BEAR RIVERS HYDROGRAPHIC UNIT
LAND AND WATER USE
 T22 S, R 9 - 11 E MDB&M
 1957





INDEX TO SHEETS



- GRAVITY DIVERSION
- PUMP DIVERSION
- DIVERSION CANAL OR DITCH
- NATURAL CHANNEL USED AS DITCH
- DIVERSION PIPE
- STREAM GAGING STATION
- POWERHOUSE
- HYDROGRAPHIC UNIT BOUNDARY
- HYDROGRAPHIC SUBUNIT BOUNDARY

LEGEND

- NONE LANDS RECEIVING FULL IRRIGATION
- NONE LANDS RECEIVING PARTIAL IRRIGATION
- NONE LANDS USUALLY IRRIGATED BUT IDLE OR FALLOW IN 1957
- NATURALLY IRRIGATED MEADOWLANDS
- NONE DRY-FARMED LANDS
- URBAN LANDS
- RECREATIONAL LANDS

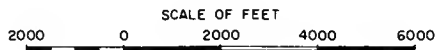
KEY TO NUMBERING SYSTEM


D	C	B	A
E	F	G	H
M	L	K	J 3 J I
N	P	O	R

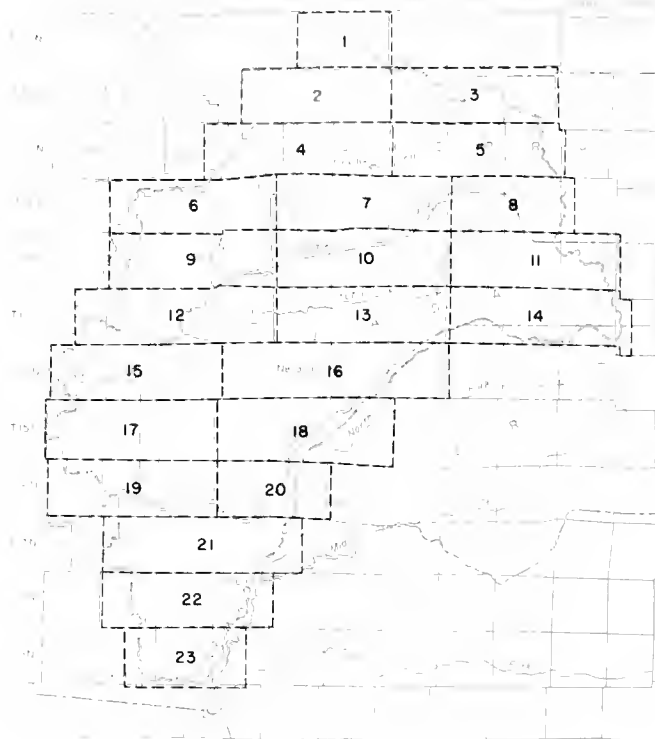
DIVERSIONS SHOWN ARE NUMBERED BY TOWNSHIP, RANGE AND SUBDIVISION OF SECTION, eg DIVERSION IBN/6E-3 JI

STATE OF CALIFORNIA
 THE RESOURCES AGENCY OF CALIFORNIA
 DEPARTMENT OF WATER RESOURCES
 DELTA BRANCH
 LAND AND WATER USE
 YUBA-BEAR RIVERS HYDROGRAPHIC UNIT

LAND AND WATER USE
 T 21 N, R 8-10 E MDB&M
 1957







INDEX TO SHEETS



- GRAVITY DIVERSION
- PUMP DIVERSION
- DIVERSION CANAL OR DITCH
- NATURAL CHANNEL USED AS DITCH
- DIVERSION PIPE
- STREAM GAGING STATION
- POWERHOUSE
- HYDROGRAPHIC UNIT BOUNDARY
- HYDROGRAPHIC SUBUNIT BOUNDARY

LEGEND

- NONE LANDS RECEIVING FULL IRRIGATION
- NONE LANDS RECEIVING PARTIAL IRRIGATION
- NONE LANDS USUALLY IRRIGATED BUT IDLE OR FALLOW IN 1957
- NATURALLY IRRIGATED MEADOWLANDS
- NONE DRY-FARMED LANDS
- URBAN LANDS
- RECREATIONAL LANDS

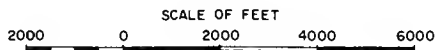
KEY TO NUMBERING SYSTEM

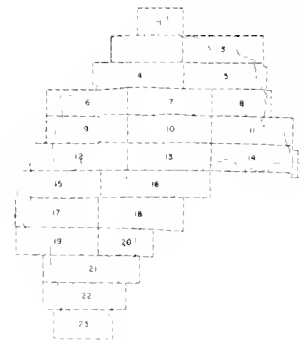
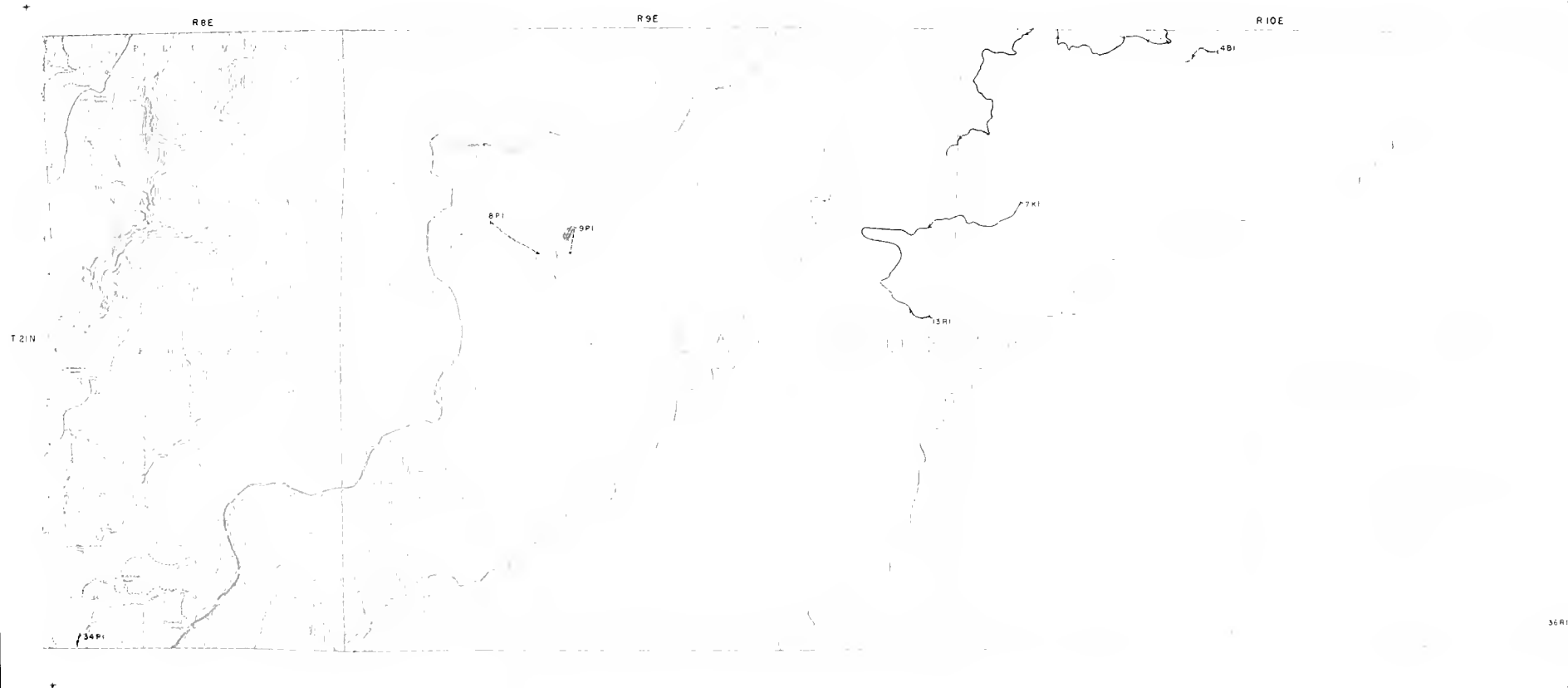
O	C	B	A
E	F	G	H
M	L	K	J 3 J1
N	P	D	R

DIVERSIONS SHOWN ARE NUMBERED BY TOWNSHIP, RANGE AND SUBDIVISION OF SECTION, eg DIVERSION 18N/6E-3 J1

STATE OF CALIFORNIA
 THE RESOURCES AGENCY OF CALIFORNIA
 DEPARTMENT OF WATER RESOURCES
 DELTA BRANCH
 LAND AND WATER USE
 YUBA-BEAR RIVERS HYDROGRAPHIC UNIT

LAND AND WATER USE
 T 21 N, R 8 - 10 E MDB&M
 1957





INDEX TO SHEETS



LEGEND

- MAIN CHANNEL
- MINOR CHANNEL
- LEVEE
- DIKE
- FLOOD PLAIN
- WATER CONTROL STRUCTURE
- DIVERSION POINT
- DAM
- BRIDGE
- RAILROAD
- ROAD
- CANAL
- PIPELINE
- POWER LINE
- TELEPHONE LINE
- GAS LINE
- ELECTRIC LINE
- WATER LINE
- SEWER LINE
- DRAINAGE DITCH
- IRRIGATION DITCH
- FLOOD PLAIN (SHADED)
- WATER CONTROL STRUCTURE (SHADED)
- DAM (SHADED)
- BRIDGE (SHADED)
- RAILROAD (SHADED)
- ROAD (SHADED)
- CANAL (SHADED)
- PIPELINE (SHADED)
- POWER LINE (SHADED)
- TELEPHONE LINE (SHADED)
- GAS LINE (SHADED)
- ELECTRIC LINE (SHADED)
- WATER LINE (SHADED)
- SEWER LINE (SHADED)
- DRAINAGE DITCH (SHADED)
- IRRIGATION DITCH (SHADED)

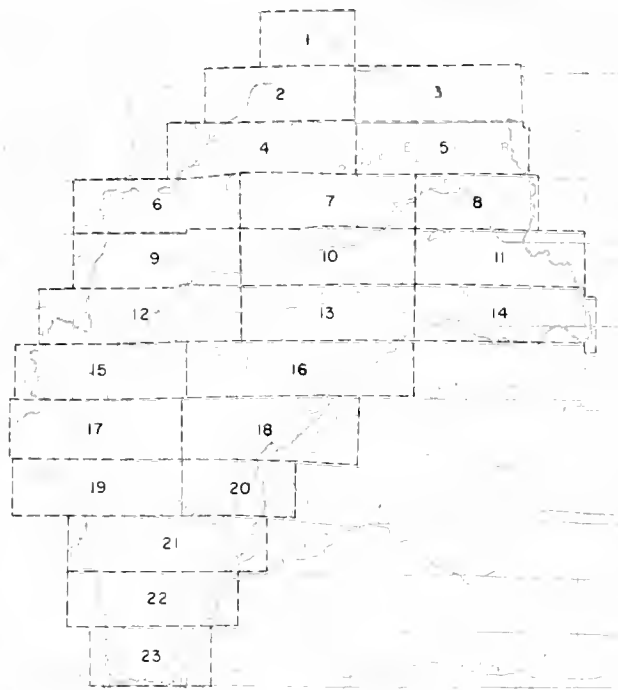
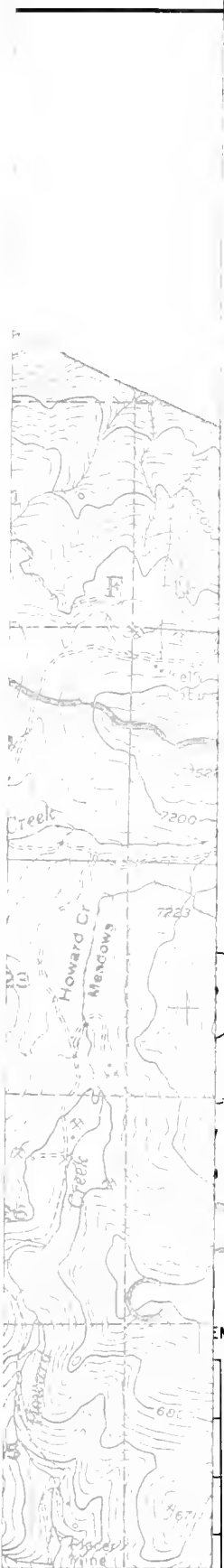
KEY TO NUMBERING SYSTEM



OVERSEAS CHINA ARE NUMBERED BY TOWNSHIP RANGE AND SUBDIVISION OF SECTION 44 OVERSEAS RANGE 9 21

STATE OF CALIFORNIA
 THE RESOURCES AGENCY OF CALIFORNIA
 DEPARTMENT OF WATER RESOURCES
 DELTA BRANCH
 LAND AND WATER USE
 YUBA-BEAR RIVERS HYDROGRAPHIC UNIT
LAND AND WATER USE
 T 21 N, R 8 - 10 E MDBBM
 1957






INDEX TO SHEETS

LEGEND

- | | | | |
|-------------------------------|--|------|--|
| GRAVITY DIVERSION | | NONE | LANDS RECEIVING FULL IRRIGATION |
| PUMP DIVERSION | | NONE | LANDS RECEIVING PARTIAL IRRIGATION |
| DIVERSION CANAL OR DITCH | | NONE | LANDS USUALLY IRRIGATED BUT IDLE OR FALLOW IN 1957 |
| NATURAL CHANNEL USED AS DITCH | | | NATURALLY IRRIGATED MEADOWLANDS |
| DIVERSION PIPE | | NONE | DRY-FARMED LANDS |
| STREAM GAGING STATION | | NONE | URBAN LANDS |
| POWERHOUSE | | | RECREATIONAL LANDS |
| HYDROGRAPHIC UNIT BOUNDARY | | | |
| HYDROGRAPHIC SUBUNIT BOUNDARY | | | |

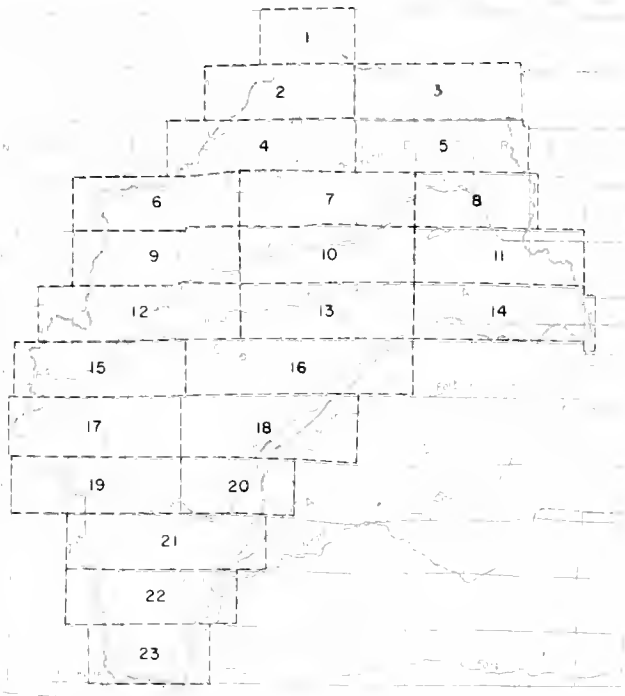
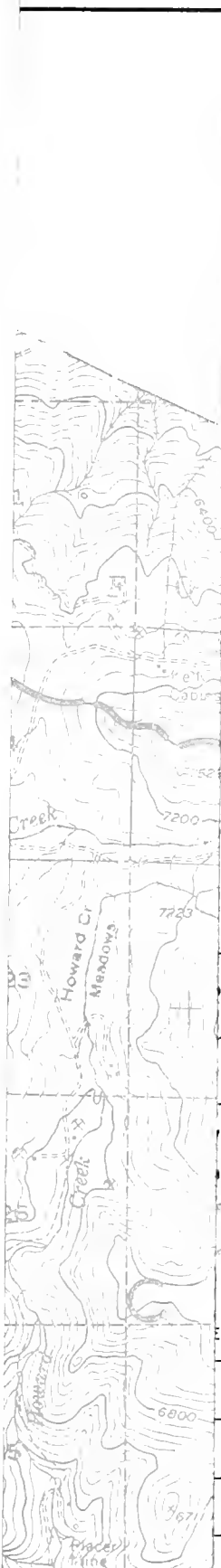
STATE OF CALIFORNIA
 THE RESOURCES AGENCY OF CALIFORNIA
 DEPARTMENT OF WATER RESOURCES
 DELTA BRANCH
 LAND AND WATER USE
 YUBA-BEAR RIVERS HYDROGRAPHIC UNIT

LAND AND WATER USE
 T 21 N, R 11 - 13 E MDB&M
 1957



BY
 OF





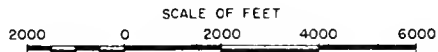
INDEX TO SHEETS


LEGEND

- GRAVITY DIVERSION
- PUMP DIVERSION
- DIVERSION CANAL OR DITCH
- NATURAL CHANNEL USED AS DITCH
- DIVERSION PIPE
- STREAM GAGING STATION
- POWERHOUSE
- HYDROGRAPHIC UNIT BOUNDARY
- HYDROGRAPHIC SUBUNIT BOUNDARY
- NONE LANDS RECEIVING FULL IRRIGATION
- NONE LANDS RECEIVING PARTIAL IRRIGATION
- NONE LANDS USUALLY IRRIGATED BUT IDLE OR FALLOW IN 1957
- NATURALLY IRRIGATED MEADOWLANDS
- NONE DRY-FARMED LANDS
- NONE URBAN LANDS
- RECREATIONAL LANDS

STATE OF CALIFORNIA
 THE RESOURCES AGENCY OF CALIFORNIA
 DEPARTMENT OF WATER RESOURCES
 DELTA BRANCH
 LAND AND WATER USE
 YUBA-BEAR RIVERS HYDROGRAPHIC UNIT

LAND AND WATER USE
 T 21 N, R 11 - 13 E MDB&M
 1957






INDEX TO SHEETS

LEGEND

NUMBERING SYSTEM



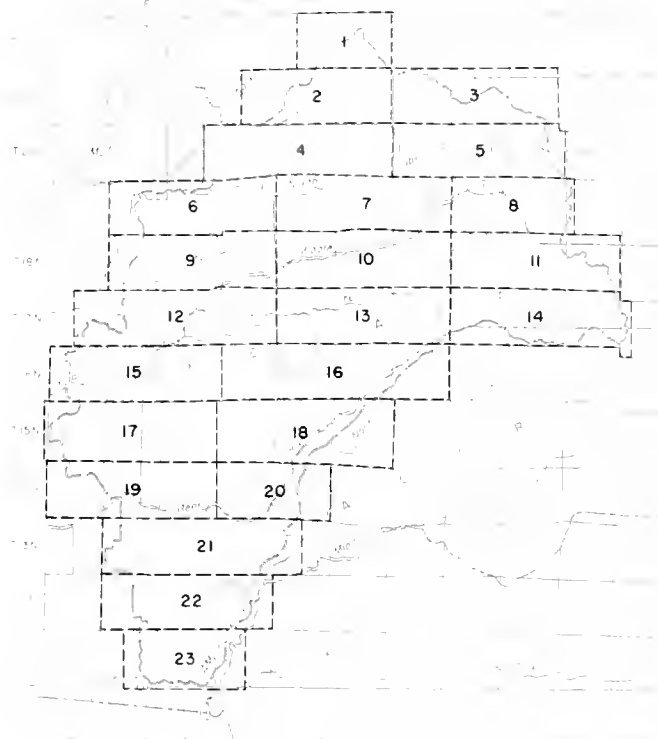
VERTICALS SHOWN ARE NUMBERED IN
FOURTH RANGE AND DIVISION OF
SECTION AND SUBSECTION ONLY.

STATE OF CALIFORNIA
 THE WATER RESOURCES AGENCY OF THE STATE
 DEPARTMENT OF WATER RESOURCES
 DELTA BRANCH
 LAND AND WATER USE
 YUBA-BEAR RIVERS HYDROGRAPHIC UNIT

LAND AND WATER USE
 T21N, R11E - 15E MDBBM
 1957

SCALE OF FEET





INDEX TO SHEETS



- GRAVITY DIVERSION
- PUMP DIVERSION
- DIVERSION CANAL OR DITCH
- NATURAL CHANNEL USED AS DITCH
- DIVERSION PIPE
- STREAM GAGING STATION
- POWERHOUSE
- HYDROGRAPHIC UNIT BOUNDARY
- HYDROGRAPHIC SUBUNIT BOUNDARY

LEGEND

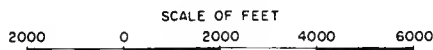
- LANDS RECEIVING FULL IRRIGATION
- LANDS RECEIVING PARTIAL IRRIGATION
- LANDS USUALLY IRRIGATED BUT IDLE OR FALLOW IN 1957
- NATURALLY IRRIGATED MEADOWLANDS
- DRY-FARMED LANDS
- URBAN LANDS
- RECREATIONAL LANDS

GRID NUMBERING SYSTEM

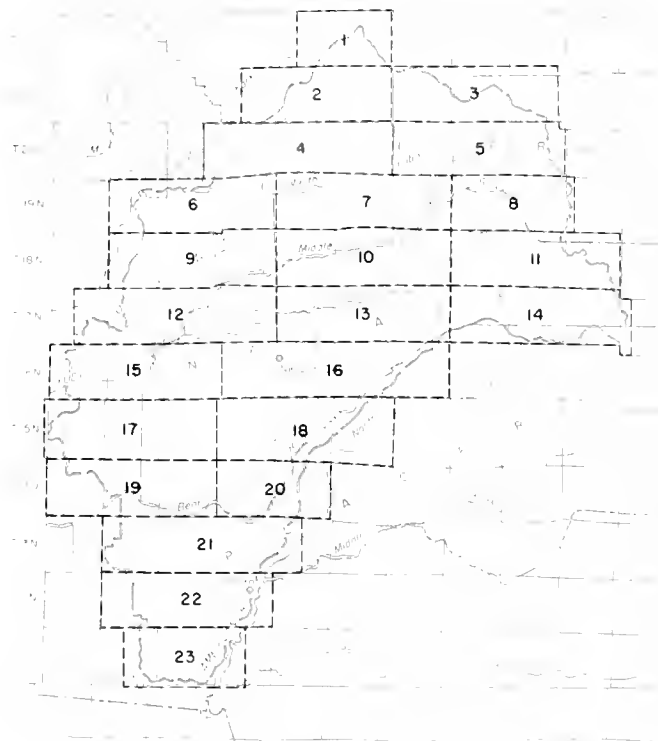
C	B	A
F	G	H
L	K	J 3 JI
P	O	R

LANDS SHOWN ARE NUMBERED BY RANGE AND SUBDIVISION OF DIVERSION 18N/6E - 3 JI

STATE OF CALIFORNIA
 THE RESOURCES AGENCY OF CALIFORNIA
 DEPARTMENT OF WATER RESOURCES
 DELTA BRANCH
 LAND AND WATER USE
 YUBA-BEAR RIVERS HYDROGRAPHIC UNIT
LAND AND WATER USE
 T 20 N, R 7 — 10E MDB&M
 1957







INDEX TO SHEETS



- GRAVITY DIVERSION
- PUMP DIVERSION
- DIVERSION CANAL OR DITCH
- NATURAL CHANNEL USED AS DITCH
- DIVERSION PIPE
- STREAM GAGING STATION
- POWERHOUSE
- HYDROGRAPHIC UNIT BOUNDARY
- HYDROGRAPHIC SUBUNIT BOUNDARY

LEGEND

- LANDS RECEIVING FULL IRRIGATION
- LANDS RECEIVING PARTIAL IRRIGATION
- NONE
- LANDS USUALLY IRRIGATED BUT IDLE OR FALLOW IN 1957
- NATURALLY IRRIGATED MEADOWLANDS
- DRY-FARMED LANDS
- URBAN LANDS
- RECREATIONAL LANDS

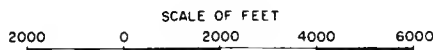
GRID NUMBERING SYSTEM


C	B	A
F	G	H
L	K	J 3 JI
P	O	R

LANDS SHOWN ARE NUMBERED BY TOWNSHIP RANGE AND SUBDIVISION OF RANGE
 eg DIVERSION IBN/6E-3 JI

STATE OF CALIFORNIA
 THE RESOURCES AGENCY OF CALIFORNIA
 DEPARTMENT OF WATER RESOURCES
 DELTA BRANCH
 LAND AND WATER USE
 YUBA-BEAR RIVERS HYDROGRAPHIC UNIT

LAND AND WATER USE
 T 20 N, R 7 — 10E MDB&M
 1957






INDEX TO SHEETS



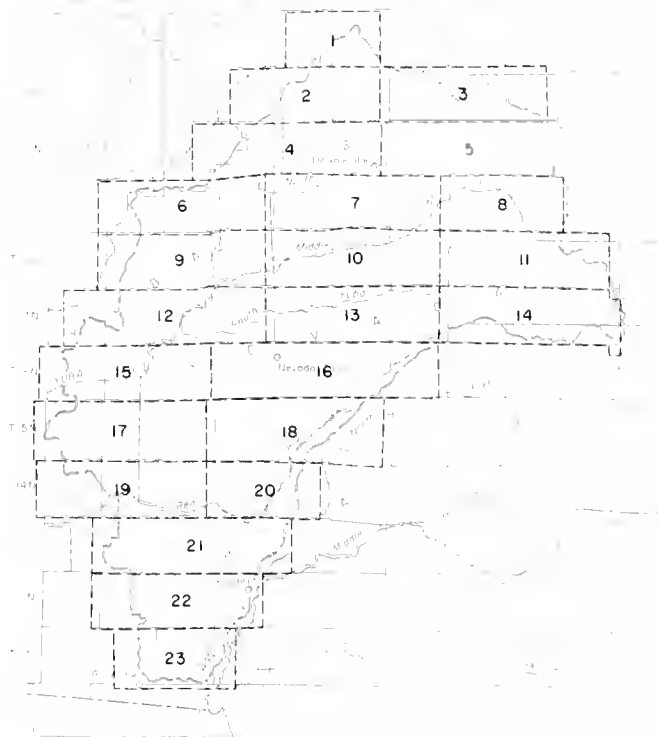
KEY TO NUMERICAL SYSTEM



BULLARDS BAR AREA AS SHOWN BY
1957 PHOTO AERIAL PHOTOGRAPHY
BY THE U.S. GEOLOGICAL SURVEY

STATE OF CALIFORNIA
THE PUBLIC UTILITIES COMMISSION
DEPARTMENT OF WATER RESOURCES
DELTA BRANCH
LAND AND WATER USE
YUBA-BEAR RIVERS HYDROGRAPHIC UNIT
LAND AND WATER USE
T20 N, R7 - 10E M088W
1957





INDEX TO SHEETS



- GRAVITY DIVERSION
- PUMP DIVERSION
- DIVERSION CANAL OR DITCH
- NATURAL CHANNEL USED AS DITCH
- DIVERSION PIPE
- STREAM GAGING STATION
- POWERHOUSE
- HYDROGRAPHIC UNIT BOUNDARY
- HYDROGRAPHIC SUBUNIT BOUNDARY

LEGEND

- LANDS RECEIVING FULL IRRIGATION
- NONE LANDS RECEIVING PARTIAL IRRIGATION
- NONE LANDS USUALLY IRRIGATED BUT IDLE OR FALL AS IN 1957
- NONE NATURALLY IRRIGATED MEADOWLANDS
- NONE DRY-FARMED LANDS
- NONE URBAN LANDS
- RECREATIONAL LANDS

TO NUMBERING SYSTEM

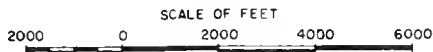
	C	B	A
	F	G	H
	L	K	J
	P	O	R

3 J I

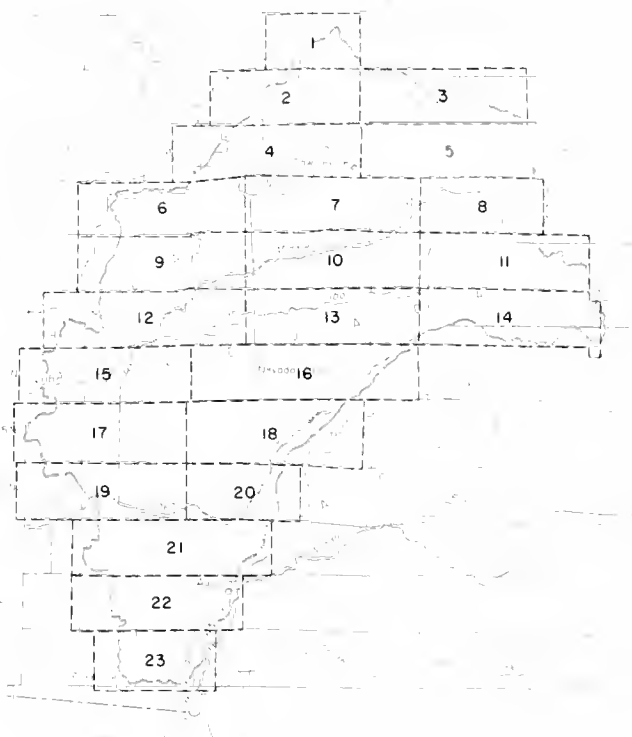
POINTS SHOWN ARE NUMBERED BY T1P, RANGE AND SUBDIVISION OF SECTION, e.g. DIVERSION IBN/6E-3 JI

STATE OF CALIFORNIA
 THE RESOURCES AGENCY OF CALIFORNIA
 DEPARTMENT OF WATER RESOURCES
 DELTA BRANCH
 LAND AND WATER USE
 YUBA-BEAR RIVERS HYDROGRAPHIC UNIT

LAND AND WATER USE
 T 20 N, R 11 - 14 E MDB&M
 1957







INDEX TO SHEETS



- GRAVITY DIVERSION
- PUMP DIVERSION
- DIVERSION CANAL OR DITCH
- NATURAL CHANNEL USED AS DITCH
- DIVERSION PIPE
- STREAM GAGING STATION
- POWERHOUSE
- HYDROGRAPHIC UNIT BOUNDARY
- HYDROGRAPHIC SUBUNIT BOUNDARY

LEGEND

- LANDS RECEIVING FULL IRRIGATION
- NONE LANDS RECEIVING PARTIAL IRRIGATION
- NONE LANDS USUALLY IRRIGATED BUT IDLE OR FALL IN 1957
- NATURALLY IRRIGATED MEADOWLANDS
- NONE DRY-FARMED LANDS
- URBAN LANDS
- RECREATIONAL LANDS

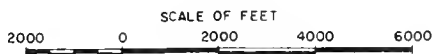
TO NUMBERING SYSTEM

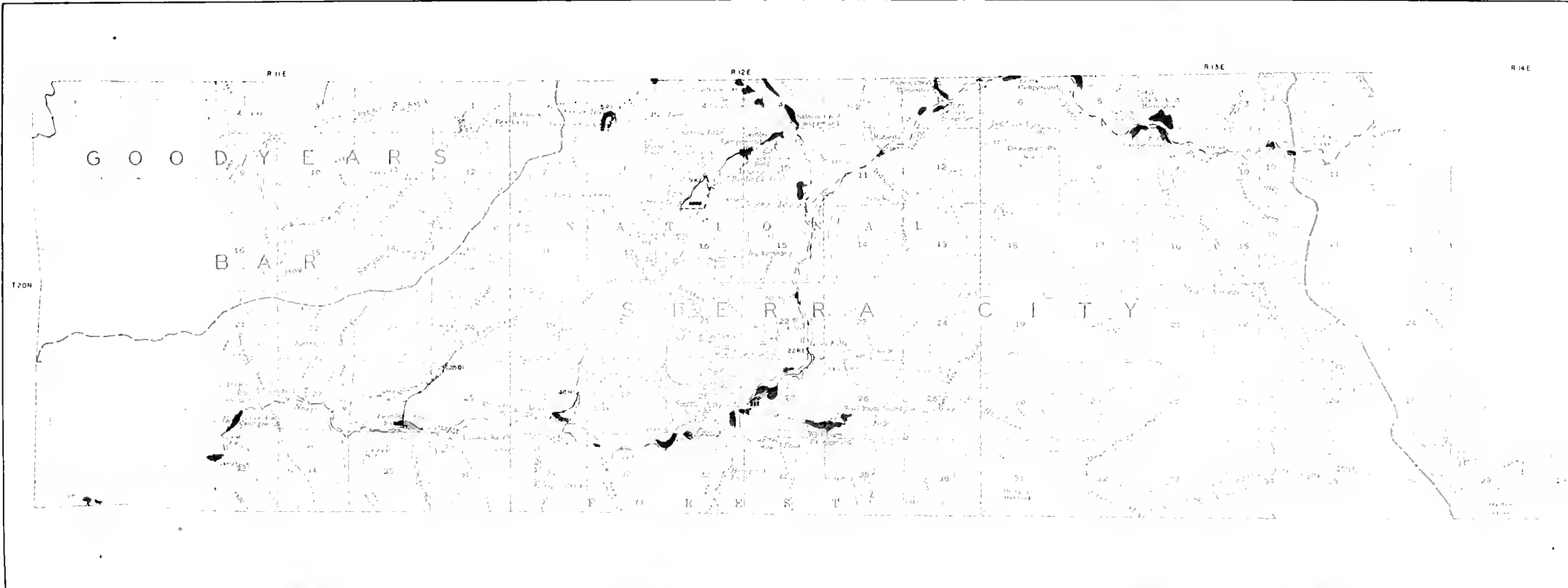
	C	B	A
	F	G	H
	L	K	J 3 J1
	P	O	R

LANDS SHOWN ARE NUMBERED BY T1P, RANGE AND SUBDIVISION OF T1P, e.g. DIVERSION IBN/6E-3 J1

STATE OF CALIFORNIA
 THE RESOURCES AGENCY OF CALIFORNIA
 DEPARTMENT OF WATER RESOURCES
 DELTA BRANCH
 LAND AND WATER USE
 YUBA-BEAR RIVERS HYDROGRAPHIC UNIT

LAND AND WATER USE
 T 20 N, R 11 - 14 E MDB&M
 1957






INDEX TO SHEETS



LEGEND

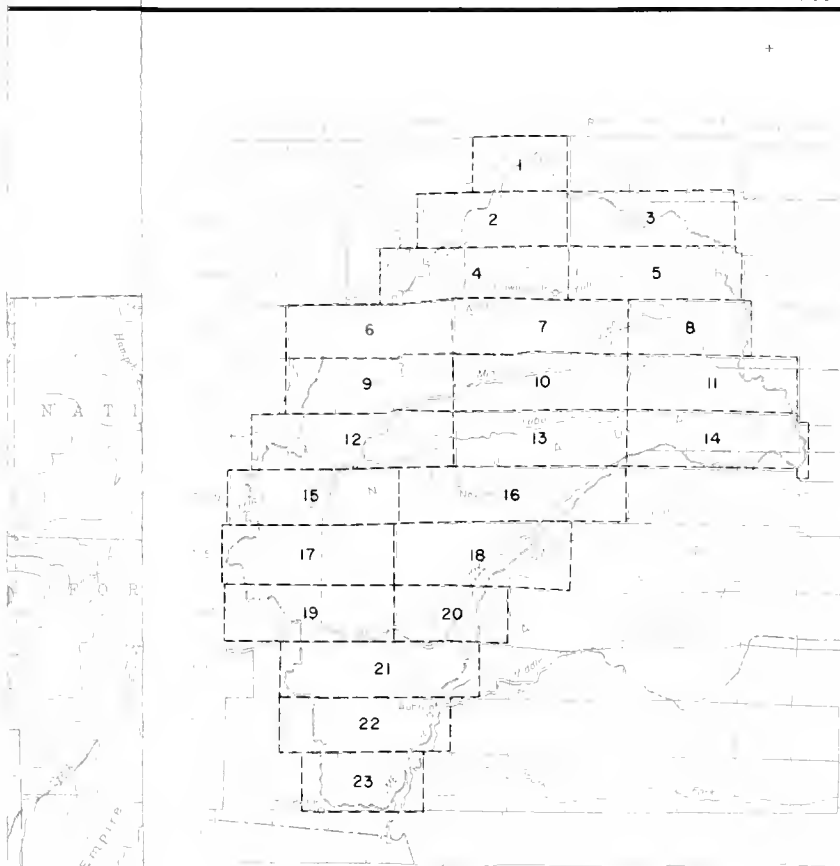
- WATER BODY
- CANAL
- LEVEE
- RAILROAD
- ROAD
- BOUNDARY
- CITY
- TOWN
- VILLAGE
- UNIMPROVED LAND
- IMPROVED LAND
- FOREST LAND
- PASTURE LAND
- CROPLAND
- OTHER LAND USE

FEATHER RIVER NUMBERING SYSTEM



STATE OF CALIFORNIA
 THE DEPARTMENT OF WATER RESOURCES
 DEPARTMENT OF WATER RESOURCES
 DELTA BRANCH
 LAND AND WATER USE
 YUBA-BEAR RIVERS HYDROGRAPHIC UNIT
LAND AND WATER USE
 T 20N, R 11E - 14E MOBBM
 1957

SCALE OF FEET
 0 100 200 400 600



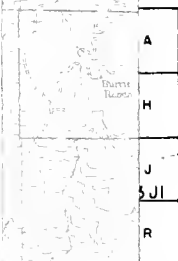
INDEX TO SHEETS



LEGEND

- | | | | |
|--|-------------------------------|--|--|
| | GRAVITY DIVERSION | | LANDS RECEIVING FULL IRRIGATION |
| | PUMP DIVERSION | | LANDS RECEIVING PARTIAL IRRIGATION |
| | DIVERSION CANAL OR DITCH | | LANDS USUALLY IRRIGATED BUT IDLE OR FALLOW IN 1957 |
| | NATURAL CHANNEL USED AS DITCH | | NATURALLY IRRIGATED MEADOWLANDS |
| | DIVERSION PIPE | | DRY-FARMED LANDS |
| | STREAM GAGING STATION | | URBAN LANDS |
| | POWERHOUSE | | RECREATIONAL LANDS |
| | HYDROGRAPHIC UNIT BOUNDARY | | |
| | HYDROGRAPHIC SUBUNIT BOUNDARY | | |

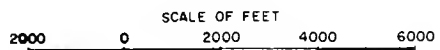
STEM



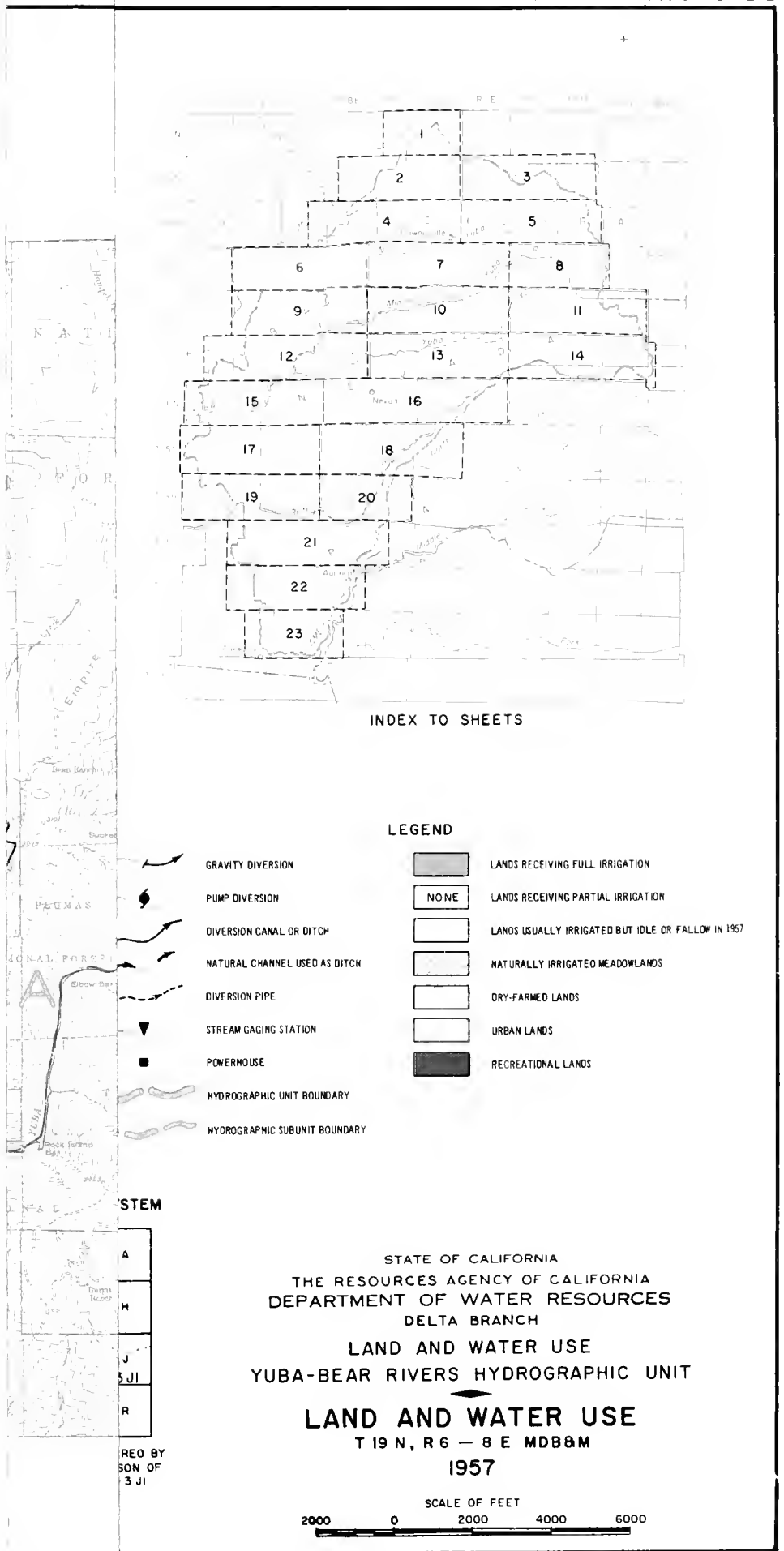
RED BY
SON OF
3 JI

STATE OF CALIFORNIA
THE RESOURCES AGENCY OF CALIFORNIA
DEPARTMENT OF WATER RESOURCES
DELTA BRANCH
LAND AND WATER USE
YUBA-BEAR RIVERS HYDROGRAPHIC UNIT

LAND AND WATER USE
T 19 N, R 6 - 8 E MDB&M
1957























INDEX TO SHEETS

LEGEND

- | | | | |
|---|-------------------------------|---|--|
|  | GRAVITY DIVERSION |  | LANDS RECEIVING FULL IRRIGATION |
|  | PUMP DIVERSION |  | LANDS RECEIVING PARTIAL IRRIGATION |
|  | DIVERSION CANAL OR DITCH |  | LANDS USUALLY IRRIGATED BUT IDLE OR FALLOW IN 1957 |
|  | NATURAL CHANNEL USED AS DITCH |  | NATURALLY IRRIGATED MEADOWLANDS |
|  | DIVERSION PIPE |  | DRY-FARMED LANDS |
|  | STREAM GAGING STATION |  | URBAN LANDS |
|  | POWERHOUSE |  | RECREATIONAL LANDS |
|  | HYDROGRAPHIC UNIT BOUNDARY | | |
|  | HYDROGRAPHIC SUBUNIT BOUNDARY | | |

STEM

A
H
J
3 JI
R

REQ BY
SON OF
3 JI

STATE OF CALIFORNIA
THE RESOURCES AGENCY OF CALIFORNIA
DEPARTMENT OF WATER RESOURCES
DELTA BRANCH
LAND AND WATER USE
YUBA-BEAR RIVERS HYDROGRAPHIC UNIT

LAND AND WATER USE
T 19 N, R 6 - 8 E MDB&M
1957

SCALE OF FEET
2000 0 2000 4000 6000



INDEX TO SHEETS



LEGEND

	WATERWAY		RIPIARIAN ZONE
	CANAL		AGRICULTURAL LAND
	LEVEE		RESIDENTIAL AREA
	ROAD		FOREST LAND
	PASTURE		URBAN AREA
	WETLAND		INDUSTRIAL AREA
	WATER BODY		OTHER LAND USE

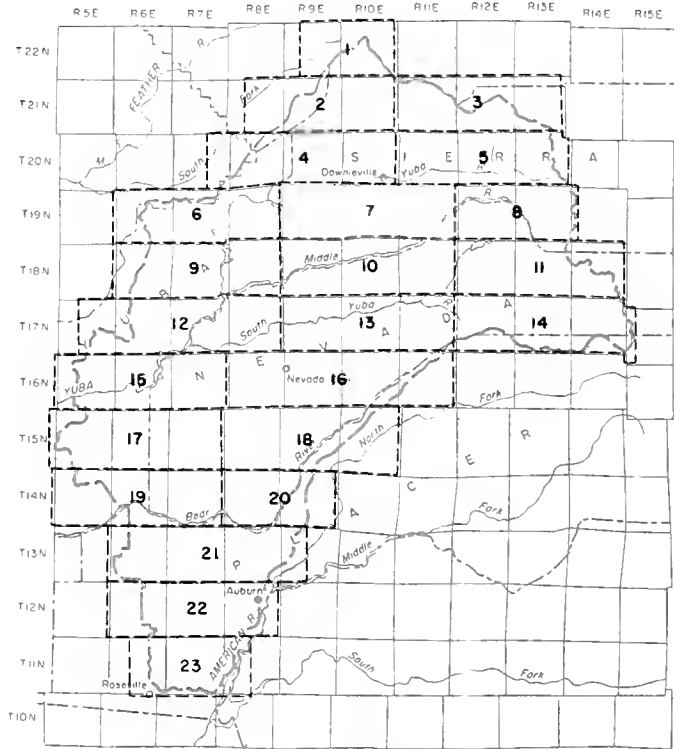
KEY TO NUMBERING SYSTEM

1	2	3	4
5	6	7	8
9	10	11	12
13	14	15	16

SECTION NUMBERS ARE NUMBERED BY QUARTER SECTION AND SUBDIVISION OF QUARTER SECTION.

STATE OF CALIFORNIA
 THE BEYLAZES BUREAU OF CALIFORNIA
 DEPARTMENT OF WATER RESOURCES
 DELTA BRANCH
 LAND AND WATER USE
 YUBA-BEAR RIVERS HYDROGRAPHIC UNIT
LAND AND WATER USE
 T 19 N, R 6 E - 8 E MDSBM
 1957





INDEX TO SHEETS

LEGEND

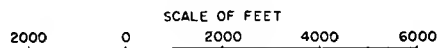
- GRAVITY DIVERSION
- PUMP DIVERSION
- DIVERSION CANAL OR DITCH
- NATURAL CHANNEL USED AS DITCH
- DIVERSION PIPE
- STREAM GAGING STATION
- POWERHOUSE
- HYDROGRAPHIC UNIT BOUNDARY
- HYDROGRAPHIC SUBUNIT BOUNDARY
- LANDS RECEIVING FULL IRRIGATION
- NONE LANDS RECEIVING PARTIAL IRRIGATION
- NONE LANDS USUALLY IRRIGATED BUT IDLE OR FALLOW IN 1957
- NATURALLY IRRIGATED MEADOWLANDS
- DRY-FARMED LANDS
- URBAN LANDS
- RECREATIONAL LANDS

RING SYSTEM

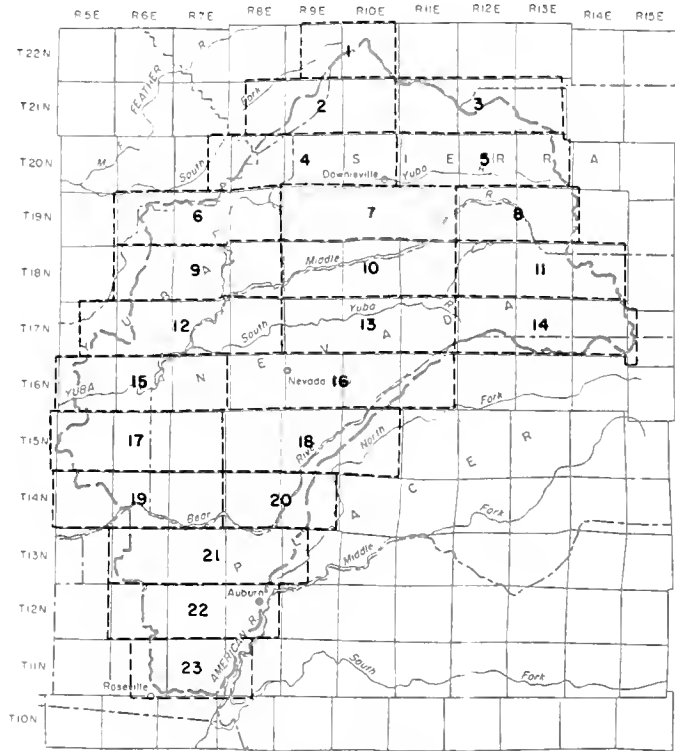
B	A
G	H
K	J 3 J I
O	R

SECTION NUMBERED BY
SUBDIVISION OF
18BN/6E-3 J I

STATE OF CALIFORNIA
THE RESOURCES AGENCY OF CALIFORNIA
DEPARTMENT OF WATER RESOURCES
DELTA BRANCH
LAND AND WATER USE
YUBA-BEAR RIVERS HYDROGRAPHIC UNIT
LAND AND WATER USE
T 19 N, R 9 - 11 E MDB&M
1957







INDEX TO SHEETS

LEGEND

- GRAVITY DIVERSION
- PUMP DIVERSION
- DIVERSION CANAL OR DITCH
- NATURAL CHANNEL USED AS DITCH
- DIVERSION PIPE
- STREAM GAGING STATION
- POWERHOUSE
- HYDROGRAPHIC UNIT BOUNDARY
- HYDROGRAPHIC SUBUNIT BOUNDARY
- LANDS RECEIVING FULL IRRIGATION
- NONE LANDS RECEIVING PARTIAL IRRIGATION
- NONE LANDS USUALLY IRRIGATED BUT IDLE OR FALLOW IN 1957
- NATURALLY IRRIGATED MEADOWLANDS
- DRY-FARMED LANDS
- URBAN LANDS
- RECREATIONAL LANDS

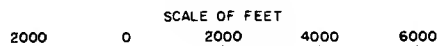
RING SYSTEM

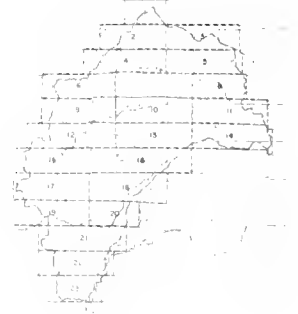
B	A
G	H
K	J
O	R

3JI

NUMBERED BY SUBDIVISION OF 18N/6E-3 JI

STATE OF CALIFORNIA
 THE RESOURCES AGENCY OF CALIFORNIA
 DEPARTMENT OF WATER RESOURCES
 DELTA BRANCH
 LAND AND WATER USE
 YUBA-BEAR RIVERS HYDROGRAPHIC UNIT
LAND AND WATER USE
 T 19 N, R 9 - 11 E MDB&M
 1957






INDEX TO SHEETS

LEGEND



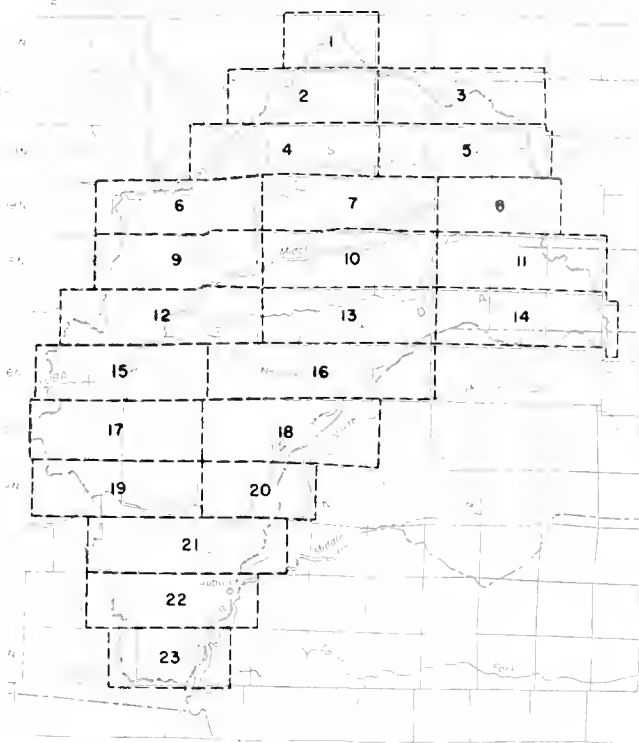
KEY TO NUMBERING SYSTEM



DIMENSIONS SHOWN ARE IN METERS BY THE NATIONAL BUREAU OF STANDARDS

UNITED STATES GEOLOGICAL SURVEY
 DEPARTMENT OF WATER RESOURCES
 DELTA BRANCH
 LAND AND WATER USE
 YUBA-BEAR RIVERS HYDROGRAPHIC UNIT
LAND AND WATER USE
 T 19 N, R 9 - 11 E M088M
 1957

SCALE OF FEET
0 1000 2000 3000 4000 5000 6000



INDEX TO SHEETS



- GRAVITY DIVERSION
- PUMP DIVERSION
- DIVERSION CANAL OR DITCH
- NATURAL CHANNEL USED AS DITCH
- DIVERSION PIPE
- STREAM GAGING STATION
- POWERHOUSE
- HYDROGRAPHIC UNIT BOUNDARY
- HYDROGRAPHIC SUBUNIT BOUNDARY

LEGEND

- LANDS RECEIVING FULL IRRIGATION
- NONE LANDS RECEIVING PARTIAL IRRIGATION
- NONE LANDS USUALLY IRRIGATED BUT IDLE OR FALLOW IN 1957
- NATURALLY IRRIGATED MEADOWLANDS
- NONE DRY-FARMED LANDS
- NONE URBAN LANDS
- RECREATIONAL LANDS

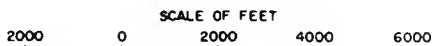
KEY TO NUMBERING SYSTEM

D	C	B	A
E	F	G	H
M	L	K	J
N	P	O	R

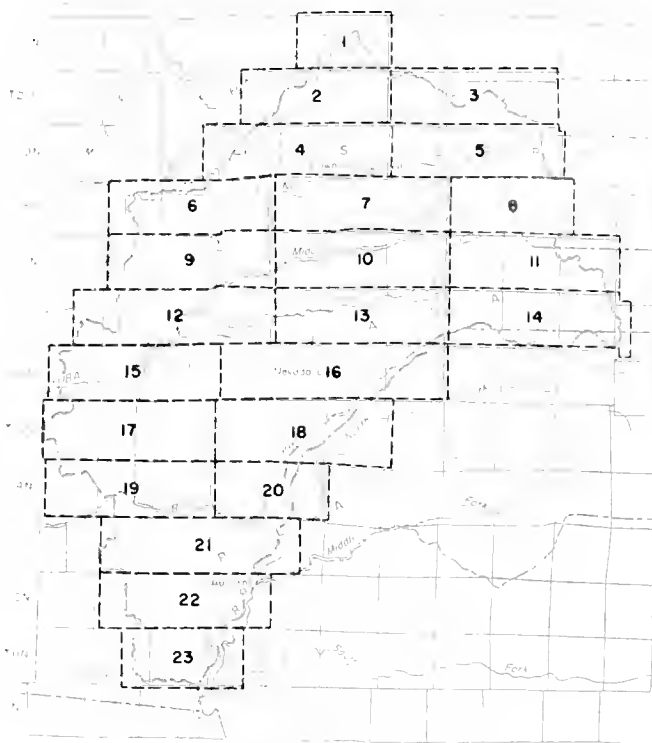
3 JI

DIVERSIONS SHOWN ARE NUMBERED BY TOWNSHIP, RANGE AND SUBDIVISION OF SECTION, eg DIVERSION 10N/6E - 3 JI

STATE OF CALIFORNIA
 THE RESOURCES AGENCY OF CALIFORNIA
 DEPARTMENT OF WATER RESOURCES
 DELTA BRANCH
 LAND AND WATER USE
 YUBA-BEAR RIVERS HYDROGRAPHIC UNIT
LAND AND WATER USE
 T 19 N, R 12 - 14 E MDB&M
 1957







INDEX TO SHEETS



- GRAVITY DIVERSION
- PUMP DIVERSION
- DIVERSION CANAL OR DITCH
- NATURAL CHANNEL USED AS DITCH
- DIVERSION PIPE
- STREAM GAGING STATION
- POWERHOUSE
- HYDROGRAPHIC UNIT BOUNDARY
- HYDROGRAPHIC SUBUNIT BOUNDARY

LEGEND

- LANDS RECEIVING FULL IRRIGATION
- NONE LANDS RECEIVING PARTIAL IRRIGATION
- NONE LANDS USUALLY IRRIGATED BUT IDLE OR FALLOW IN 1957
- NATURALLY IRRIGATED MEADOWLANDS
- NONE DRY-FARMED LANDS
- NONE URBAN LANDS
- RECREATIONAL LANDS

KEY TO NUMBERING SYSTEM

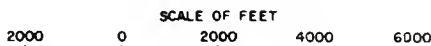
D	C	B	A
E	F	G	H
M	L	K	J
N	P	O	R

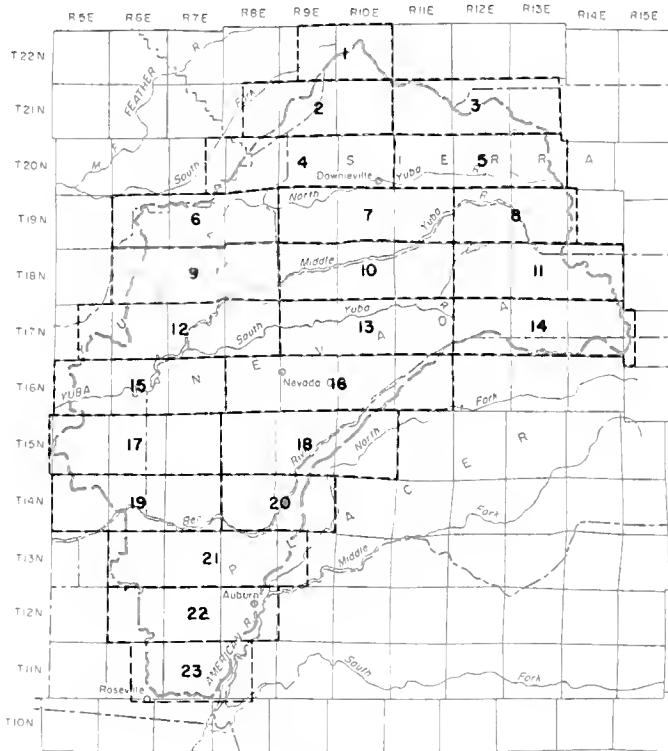
3 JI

DIVERSIONS SHOWN ARE NUMBERED BY TOWNSHIP, RANGE AND SUBDIVISION OF SECTION, eg DIVERSION 18N/6E-3 JI

STATE OF CALIFORNIA
 THE RESOURCES AGENCY OF CALIFORNIA
 DEPARTMENT OF WATER RESOURCES
 DELTA BRANCH
 LAND AND WATER USE
 YUBA-BEAR RIVERS HYDROGRAPHIC UNIT

LAND AND WATER USE
 T 19 N, R 12 - 14 E MDB&M
 1957





INDEX TO SHEETS

LEGEND

	GRAVITY DIVERSION		LANDS RECEIVING FULL IRRIGATION
	PUMP DIVERSION		LANDS RECEIVING PARTIAL IRRIGATION
	DIVERSION CANAL OR DITCH		LANDS USUALLY IRRIGATED BUT IDLE OR FALLOW IN 1957
	NATURAL CHANNEL USED AS DITCH		NATURALLY IRRIGATED MEADOWLANDS
	DIVERSION PIPE		DRY-FARMED LANDS
	STREAM GAGING STATION		URBAN LANDS
	POWERHOUSE		RECREATIONAL LANDS
	HYDROGRAPHIC UNIT BOUNDARY		
	HYDROGRAPHIC SUBUNIT BOUNDARY		

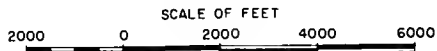
RING SYSTEM

B	A
G	H
K	J
Q	R

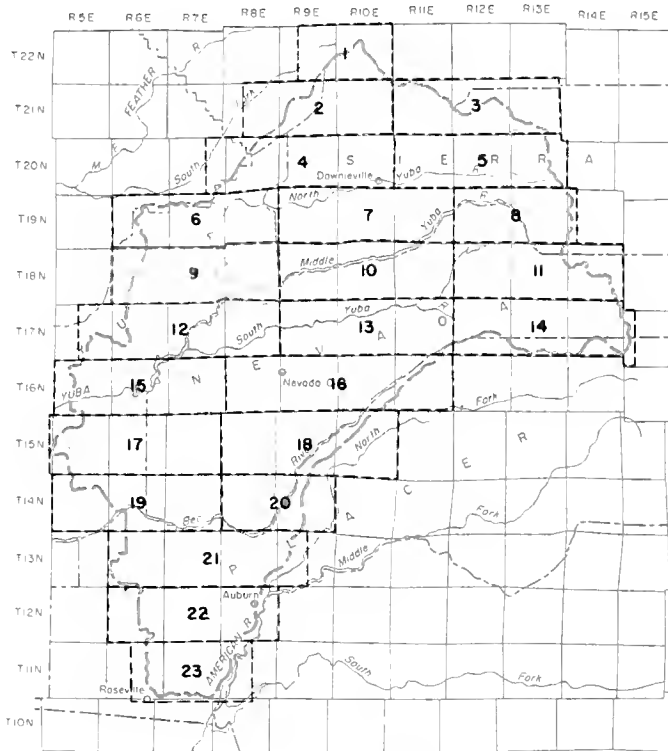
3 JI

RE NUMBERED BY
SUBDIVISION OF
N 10N/6E - 3 JI

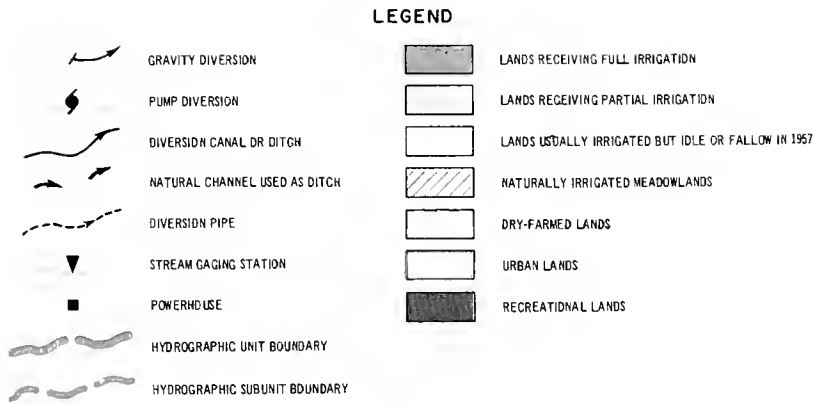
STATE OF CALIFORNIA
THE RESOURCES AGENCY OF CALIFORNIA
DEPARTMENT OF WATER RESOURCES
DELTA BRANCH
LAND AND WATER USE
YUBA-BEAR RIVERS HYDROGRAPHIC UNIT
LAND AND WATER USE
T 18 N, R 6 - 8 E MDB&M
1957







INDEX TO SHEETS

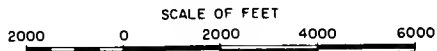



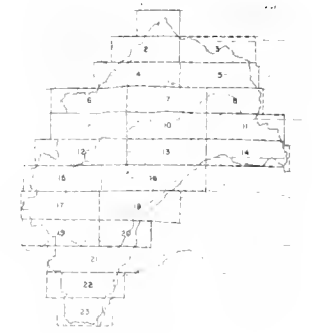
RING SYSTEM



RE NUMBERED BY
SUBDIVISION OF
N 18N/6E - 3 JI

STATE OF CALIFORNIA
THE RESOURCES AGENCY OF CALIFORNIA
DEPARTMENT OF WATER RESOURCES
DELTA BRANCH
LAND AND WATER USE
YUBA-BEAR RIVERS HYDROGRAPHIC UNIT
LAND AND WATER USE
T 18 N, R 6 - 8 E MDB&M
1957

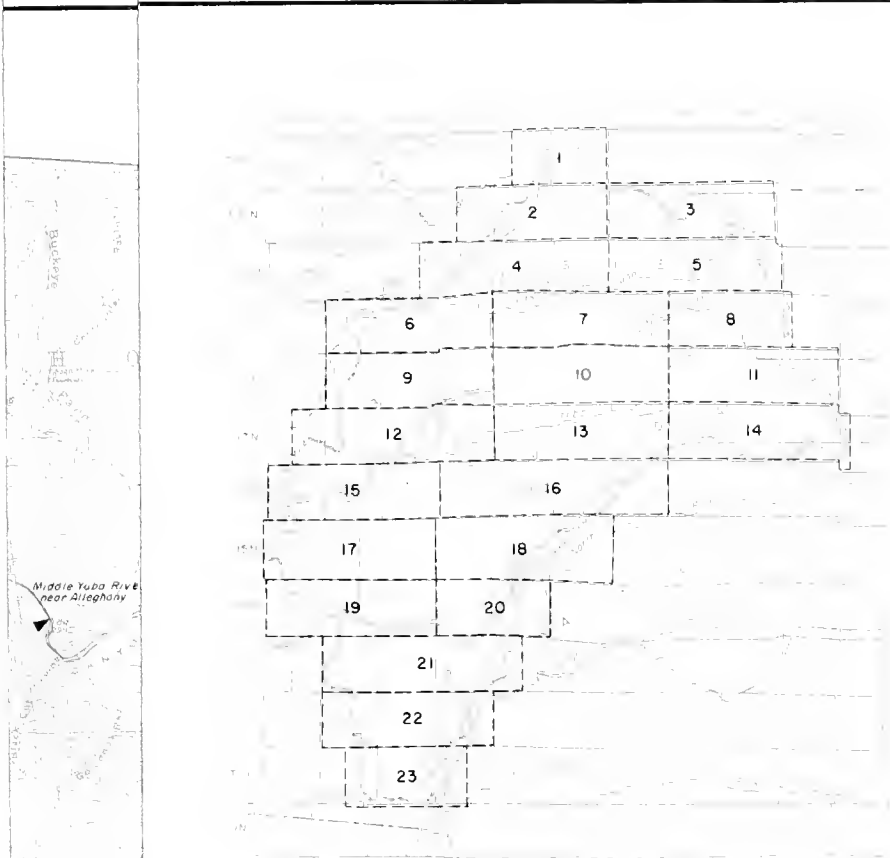




THE RESOURCES AGENCY OF CALIFORNIA
 DEPARTMENT OF WATER RESOURCES
 DELTA BRANCH
 LAND AND WATER USE
 YUBA-BEAR RIVERS HYDROGRAPHIC UNIT
LAND AND WATER USE
 T 18 N, R 6 E M088M
 1957

SCALE 1" = 4000'

0 2000 4000 6000



INDEX TO SHEETS

LEGEND

- GRAVITY DIVERSION
- PUMP DIVERSION
- DIVERSION CANAL OR DITCH
- NATURAL CHANNEL USED AS DITCH
- DIVERSION PIPE
- STREAM GAGING STATION
- POWERHOUSE
- HYDROGRAPHIC UNIT BOUNDARY
- HYDROGRAPHIC SUBUNIT BOUNDARY
- LANDS RECEIVING FULL IRRIGATION
- LANDS RECEIVING PARTIAL IRRIGATION
- LANDS USUALLY IRRIGATED BUT IDLE OR FALLOW IN 1957
- NATURALLY IRRIGATED MEADOWLANDS
- DRY-FARMED LANDS
- URBAN LANDS
- RECREATIONAL LANDS

INDEXING SYSTEM

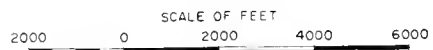
B	A
G	H
K	J
O	R

3JI

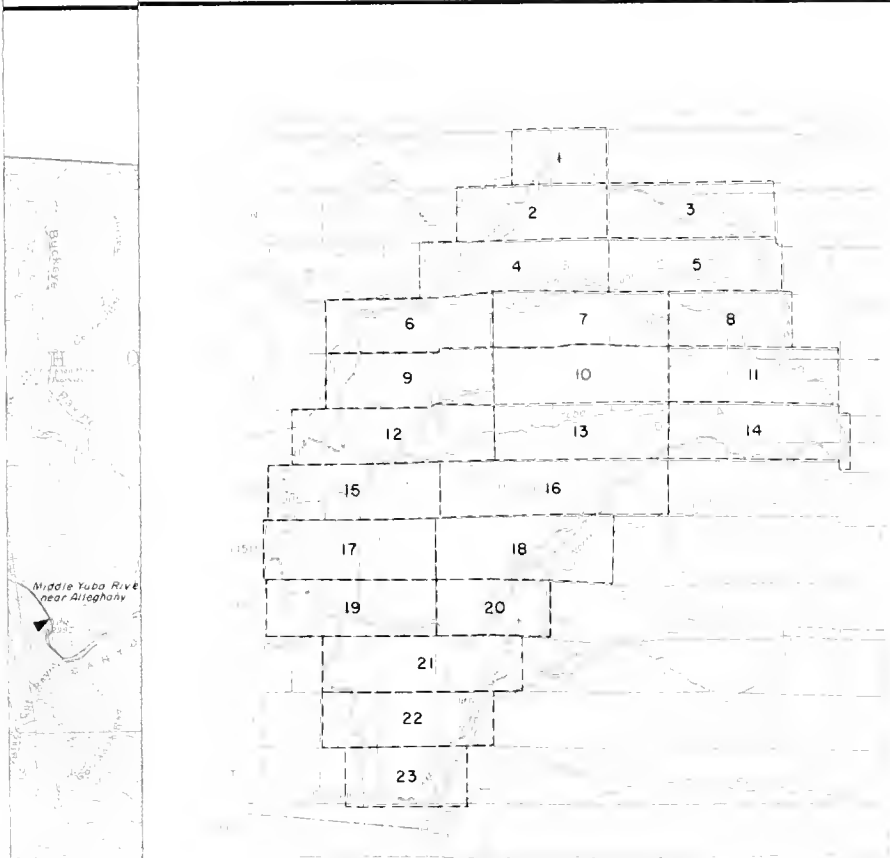
SECTION NUMBERED AND SUBDIVISION SECTION 20S/19E

STATE OF CALIFORNIA
 THE RESOURCES AGENCY OF CALIFORNIA
 DEPARTMENT OF WATER RESOURCES
 DELTA BRANCH
 LAND AND WATER USE
 YUBA-BEAR RIVERS HYDROGRAPHIC UNIT

LAND AND WATER USE
 T 18 N, R 9 - 11 E MDB&M
 1957







INDEX TO SHEETS

LEGEND

- GRAVITY DIVERSION
- PUMP DIVERSION
- DIVERSION CANAL OR DITCH
- NATURAL CHANNEL USED AS DITCH
- DIVERSION PIPE
- STREAM GAGING STATION
- POWERHOUSE
- HYDROGRAPHIC UNIT BOUNDARY
- HYDROGRAPHIC SUBUNIT BOUNDARY
- LANDS RECEIVING FULL IRRIGATION
- NONE LANDS RECEIVING PARTIAL IRRIGATION
- NONE LANDS USUALLY IRRIGATED BUT IDLE OR FALLOW IN 1957
- NATURALLY IRRIGATED MEADOWLANDS
- DRY-FARMED LANDS
- URBAN LANDS
- RECREATIONAL LANDS

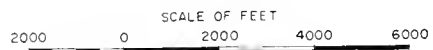
GRID SYSTEM


B	A
G	H
K	J
O	R

SECTION NUMBERED AND SUBDIVISION SECTION 20S/19E

STATE OF CALIFORNIA
 THE RESOURCES AGENCY OF CALIFORNIA
 DEPARTMENT OF WATER RESOURCES
 DELTA BRANCH
 LAND AND WATER USE
 YUBA-BEAR RIVERS HYDROGRAPHIC UNIT

LAND AND WATER USE
 T 18 N, R 9 - 11 E MDB&M
 1957





P 10 E
30 31 32

R 11 E

R 9 E

T 18 N

T 19 N



INDEX TO SHEETS

LEGEND

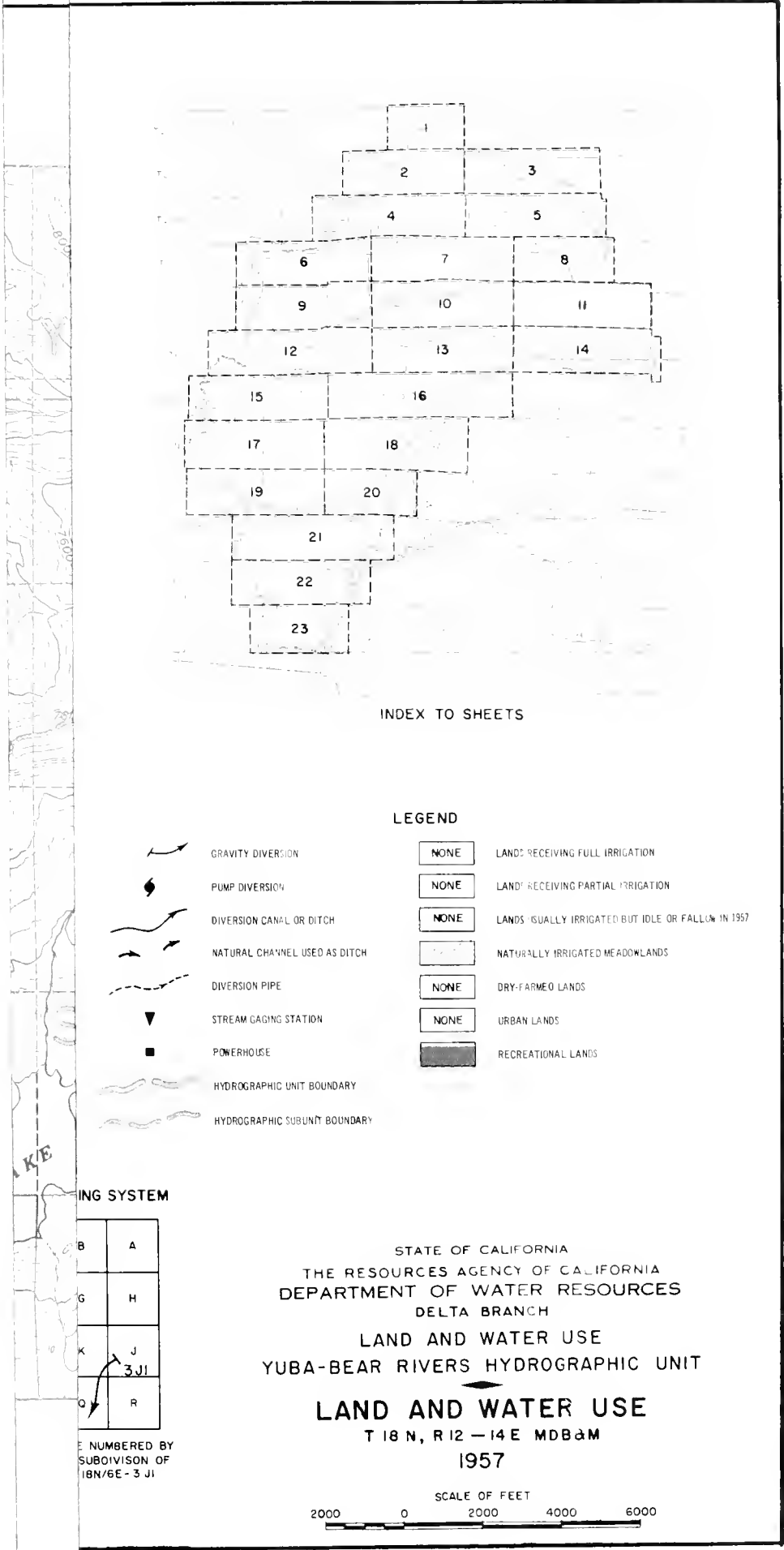


NET 1/8 INCH = 1 MILE

THE UNIVERSITY OF CALIFORNIA
 DEPARTMENT OF WATER RESOURCES
 DELTA BRANCH
 LAND AND WATER USE
 YUBA-BEAR RIVERS HYDROGRAPHIC UNIT

LAND AND WATER USE
 T18N R9 - 11E M080W
 1957





INDEX TO SHEETS

LEGEND

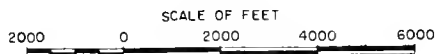
- GRAVITY DIVERSION
- PUMP DIVERSION
- DIVERSION CANAL OR DITCH
- NATURAL CHANNEL USED AS DITCH
- DIVERSION PIPE
- STREAM GAGING STATION
- POWERHOUSE
- HYDROGRAPHIC UNIT BOUNDARY
- HYDROGRAPHIC SUBUNIT BOUNDARY
- NONE LANDS RECEIVING FULL IRRIGATION
- NONE LANDS RECEIVING PARTIAL IRRIGATION
- NONE LANDS USUALLY IRRIGATED BUT IDLE OR FALLOW IN 1957
- NATURALLY IRRIGATED MEADOWLANDS
- NONE DRY-FARMED LANDS
- NONE URBAN LANDS
- RECREATIONAL LANDS


IRRIGATION SYSTEM

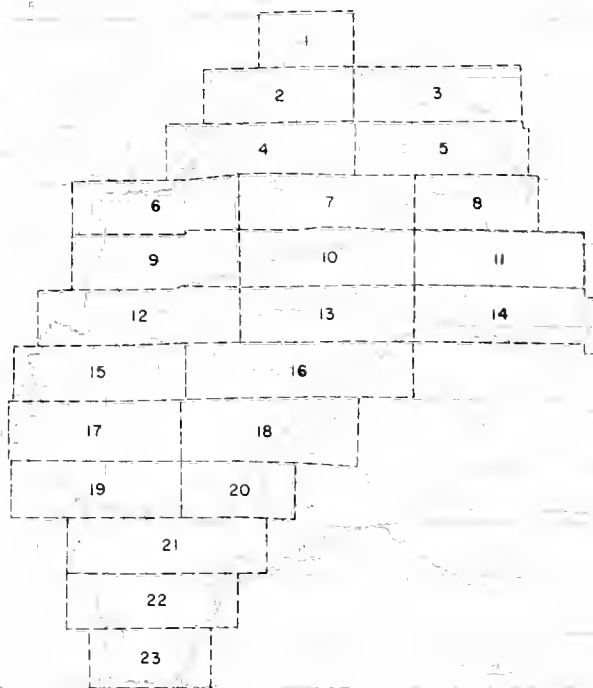
B	A
G	H
X	J
	3JI
O	R

NUMBERED BY
SUBDIVISION OF
18N/6E - 3 JI

STATE OF CALIFORNIA
THE RESOURCES AGENCY OF CALIFORNIA
DEPARTMENT OF WATER RESOURCES
DELTA BRANCH
LAND AND WATER USE
YUBA-BEAR RIVERS HYDROGRAPHIC UNIT
LAND AND WATER USE
T 18 N, R 12 - 14 E MDB&M
1957























INDEX TO SHEETS

LEGEND

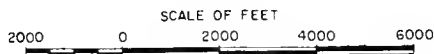
-  GRAVITY DIVERSION
 -  PUMP DIVERSION
 -  DIVERSION CANAL OR DITCH
 -  NATURAL CHANNEL USED AS DITCH
 -  DIVERSION PIPE
 -  STREAM GAGING STATION
 -  POWERHOUSE
 -  HYDROGRAPHIC UNIT BOUNDARY
 -  HYDROGRAPHIC SUBUNIT BOUNDARY
-  NONE LANDS RECEIVING FULL IRRIGATION
 -  NONE LANDS RECEIVING PARTIAL IRRIGATION
 -  NONE LANDS USUALLY IRRIGATED BUT IDLE OR FALLOW IN 1957
 -  NATURALLY IRRIGATED MEADOWLANDS
 -  NONE DRY-FARMED LANDS
 -  NONE URBAN LANDS
 -  RECREATIONAL LANDS

LAKE
ING SYSTEM



NUMBERED BY
SUBDIVISION OF
18N/6E - 3 JI

STATE OF CALIFORNIA
THE RESOURCES AGENCY OF CALIFORNIA
DEPARTMENT OF WATER RESOURCES
DELTA BRANCH
LAND AND WATER USE
YUBA-BEAR RIVERS HYDROGRAPHIC UNIT
LAND AND WATER USE
T 18 N, R 12 - 14 E MDB&M
1957



R 12 E

R 13 E

R 14 E

T 18 N



INDEX TO SHEET

LEGEND



KEY TO NUMBERING SYSTEM

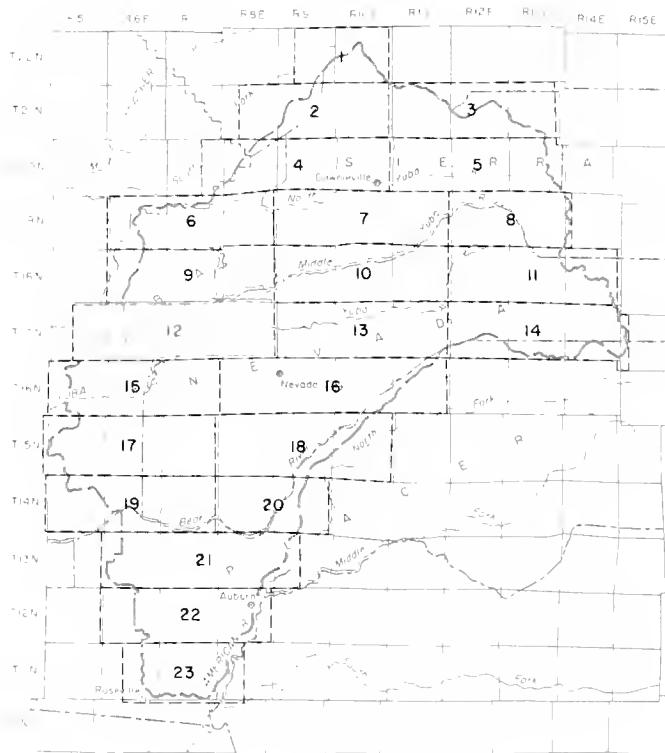


SYMBOLS FOR LAND USE AS SHOWN ON THE MAP AND THE CORRELATION OF THESE SYMBOLS WITH THE CORRELATION KEY

YUBA-BEAR RIVERS HYDROGRAPHIC UNIT
 DEPARTMENT OF WATER RESOURCES
 DELTA BRANCH
 LAND AND WATER USE
 YUBA-BEAR RIVERS HYDROGRAPHIC UNIT

LAND AND WATER USE
 T 18 N, R 12 - 14 E MDBSM
 1957

SCALE 1:50,000



INDEX TO SHEETS



- GRAVITY DIVERSION
- PUMP DIVERSION
- DIVERSION CANAL OR DITCH
- NATURAL CHANNEL USED AS DITCH
- DIVERSION PIPE
- STREAM GAGING STATION
- POWERHOUSE
- HYDROGRAPHIC UNIT BOUNDARY
- HYDROGRAPHIC SUBUNIT BOUNDARY

LEGEND

- LANDS RECEIVING FULL IRRIGATION
- LANDS RECEIVING PARTIAL IRRIGATION
- LANDS USUALLY IRRIGATED BUT IDLE OR FALLOW IN 1957
- NATURALLY IRRIGATED MEADOWLANDS
- DRY-FARMED LANDS
- URBAN LANDS
- RECREATIONAL LANDS

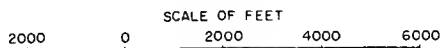
KEY TO NUMBERING SYSTEM

D	C	B	A
E	F	G	H
M	L	K	J 3JI
N	P	Q	R

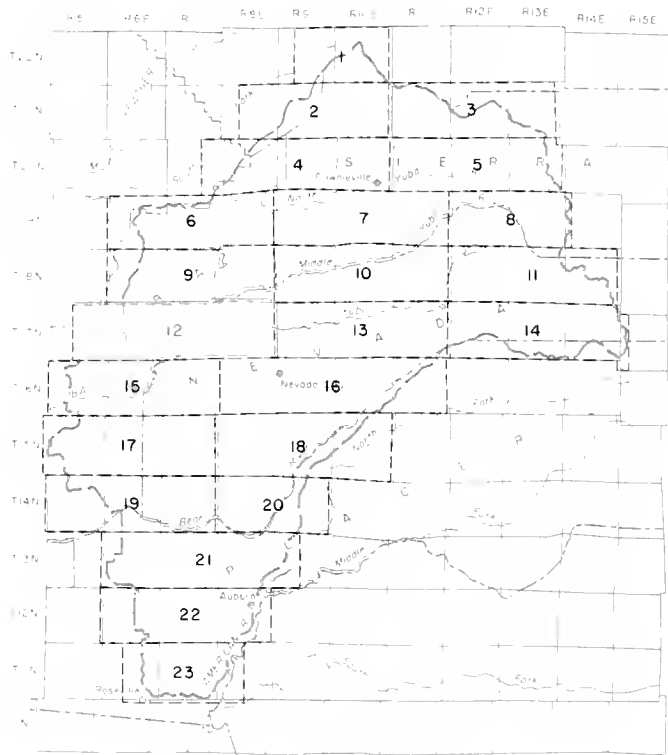
VERSIONS SHOWN ARE NUMBERED BY TOWNSHIP, RANGE AND SUBDIVISION OF SECTION, eg DIVERSION 18N/6E-3 JI

STATE OF CALIFORNIA
 THE RESOURCES AGENCY OF CALIFORNIA
 DEPARTMENT OF WATER RESOURCES
 DELTA BRANCH
 LAND AND WATER USE
 YUBA-BEAR RIVERS HYDROGRAPHIC UNIT

LAND AND WATER USE
 T 17 N, R 5 - 8 E MDB&M
 1957







INDEX TO SHEETS



- GRAVITY DIVERSION
- PUMP DIVERSION
- DIVERSION CANAL OR DITCH
- NATURAL CHANNEL USED AS DITCH
- DIVERSION PIPE
- STREAM GAGING STATION
- POWERHOUSE
- HYDROGRAPHIC UNIT BOUNDARY
- HYDROGRAPHIC SUBUNIT BOUNDARY

LEGEND

- LANDS RECEIVING FULL IRRIGATION
- LANDS RECEIVING PARTIAL IRRIGATION
- LANDS USUALLY IRRIGATED BUT IDLE OR FALLOW IN 1957
- NATURALLY IRRIGATED MEADOWLANDS
- DRY-FARMED LANDS
- URBAN LANDS
- RECREATIONAL LANDS

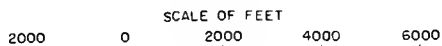
KEY TO NUMBERING SYSTEM

D	C	B	A
E	F	G	H
M	L	K	J 3JI
N	P	Q	R

VERSIONS SHOWN ARE NUMBERED BY TOWNSHIP, RANGE AND SUBDIVISION OF SECTION, eg DIVERSION 18N/6E-3 JI

STATE OF CALIFORNIA
 THE RESOURCES AGENCY OF CALIFORNIA
 DEPARTMENT OF WATER RESOURCES
 DELTA BRANCH
 LAND AND WATER USE
 YUBA-BEAR RIVERS HYDROGRAPHIC UNIT

LAND AND WATER USE
 T 17 N, R 5 - 8 E MDB&M
 1957

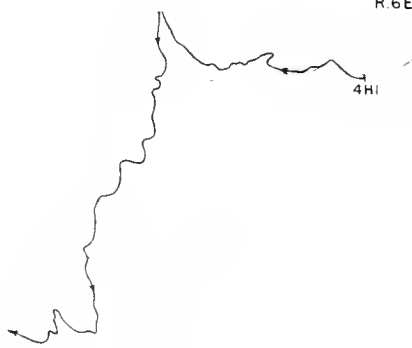


R. 5 E.

R. 6 E.

R. 7 E.

T. 17 N.



4HI

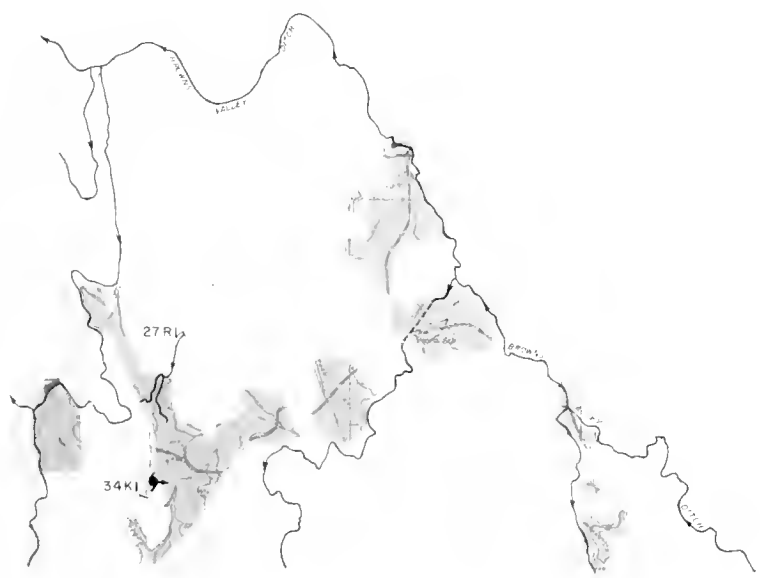
11E1

5JI

16HI

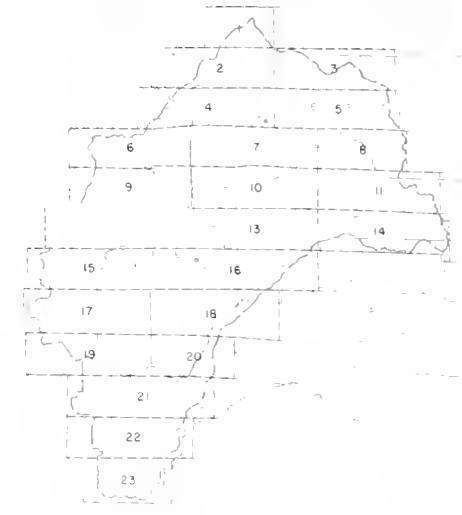
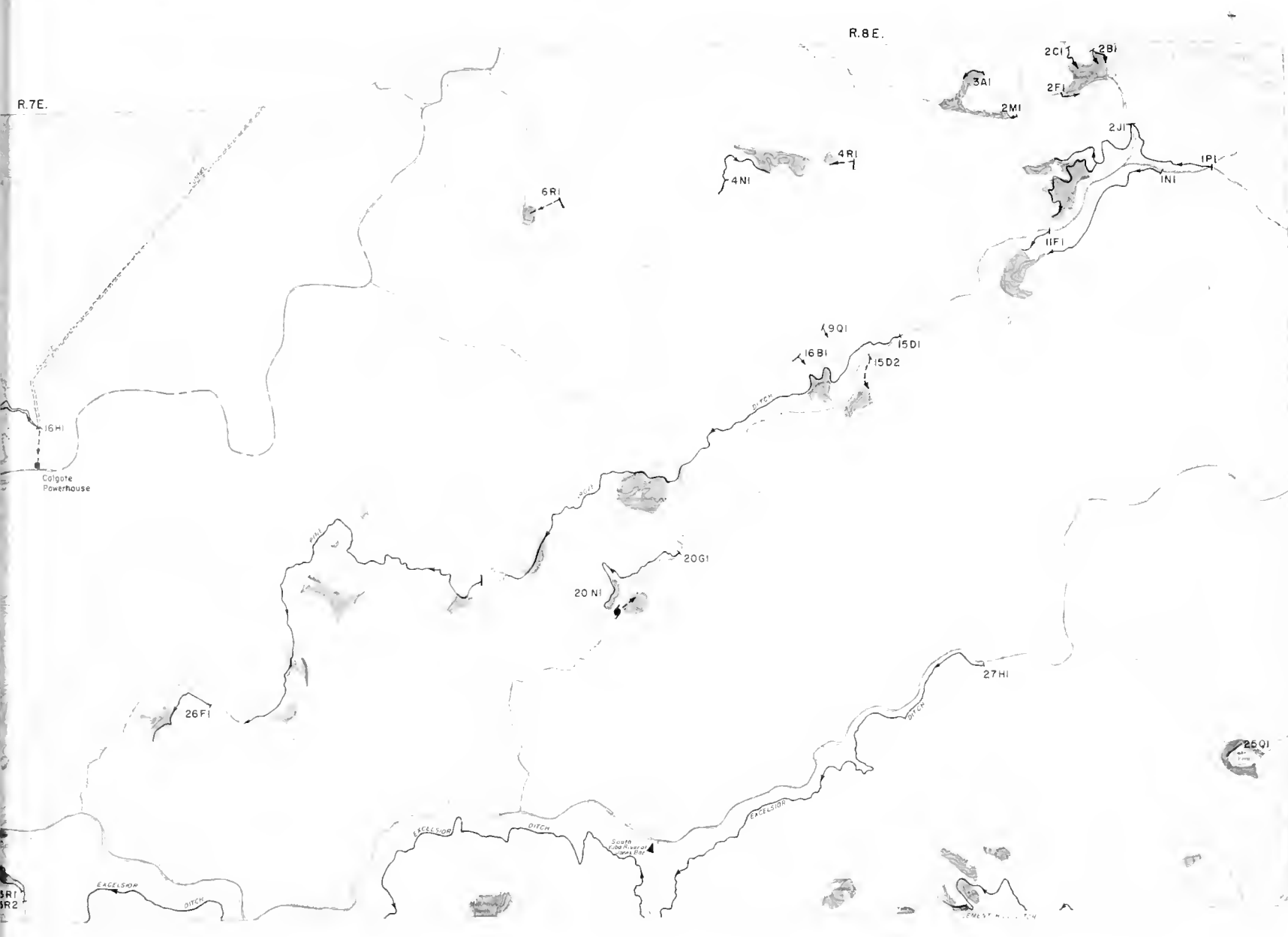
Colgate Powerhouse

Direction of Virginia River



R.7E.

R.8E.



INDEX TO SHEETS



- RIGHT-OF-WAY
- MUNICIPALITIES
- DITCHES IN CANAL
- NATURAL WATER FEATURES
- DIVERSION PIPE
- STREAM GAUGING STATION
- POWER HOUSE
- HYDROGRAPHIC UNIT BOUNDARY
- WATER SUPPLY DIVERSION BY GRAVITY

LEGEND

- AND IRRIGATED PRODUCTIVE LAND
- LAND REVENUE - PARTIAL YEARLY
- LAND IRRIGATED - NON PRODUCTIVE
- NATURALLY IRRIGATED PRODUCTIVE LAND
- DRY FARMED LANDS
- URBAN LANDS
- RECREATION LANDS

KEY TO NUMBERING SYSTEM

D	C	B	A
E	F	G	H
M	L	K	J
N	P	Q	R

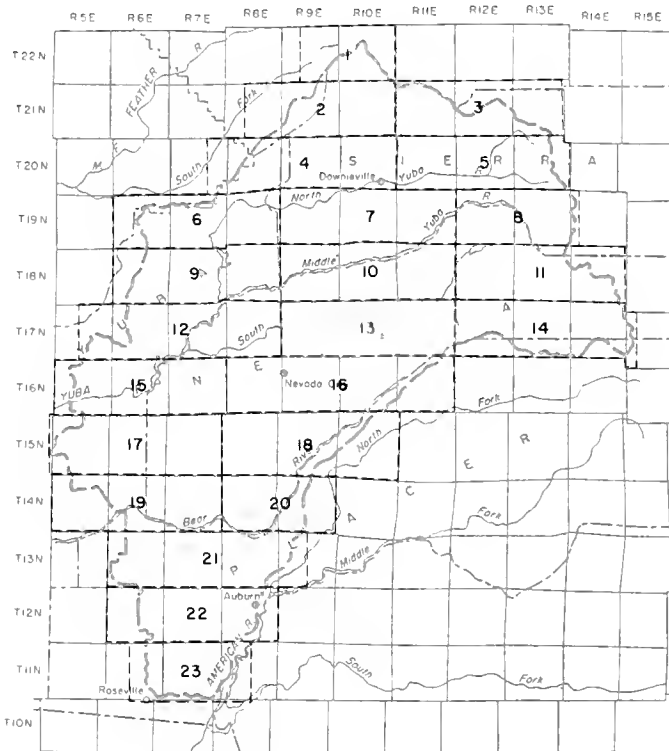
DIVERSIONS SHOWN ARE NUMBERED BY TOWNSHIP, RANGE AND SUBDIVISION OF SECTION, eg DIVERSION 18N76E - 3JI

STATE OF CALIFORNIA
 THE RESOURCES AGENCY OF CALIFORNIA
 DEPARTMENT OF WATER RESOURCES
 DELTA BRANCH
 LAND AND WATER USE
 YUBA-BEAR RIVERS HYDROGRAPHIC UNIT

LAND AND WATER USE
 T 17 N, R 5 - 8 E MDBBM
 1957





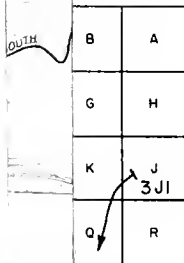


INDEX TO SHEETS

LEGEND

- GRAVITY DIVERSION
- PUMP DIVERSION
- DIVERSION CANAL OR DITCH
- NATURAL CHANNEL USED AS DITCH
- DIVERSION PIPE
- STREAM GAGING STATION
- POWERHOUSE
- HYDROGRAPHIC UNIT BOUNDARY
- HYDROGRAPHIC SUBUNIT BOUNDARY
- LANDS RECEIVING FULL IRRIGATION
- LANDS RECEIVING PARTIAL IRRIGATION
- LANDS USUALLY IRRIGATED BUT IDLE OR FALLOW IN 1957
- NATURALLY IRRIGATED MEADOWLANDS
- DRY-FARMED LANDS
- URBAN LANDS
- RECREATIONAL LANDS

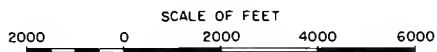
RING SYSTEM



RE NUMBERED BY
SUBDIVISION OF
N 18N/6E - 3 JI

STATE OF CALIFORNIA
THE RESOURCES AGENCY OF CALIFORNIA
DEPARTMENT OF WATER RESOURCES
DELTA BRANCH
LAND AND WATER USE
YUBA-BEAR RIVERS HYDROGRAPHIC UNIT

LAND AND WATER USE
T 17 N, R 9 - 11 E MDB&M
1957






INDEX TO SHEETS



LEGEND



KEY TO NUMBERS SYSTEM

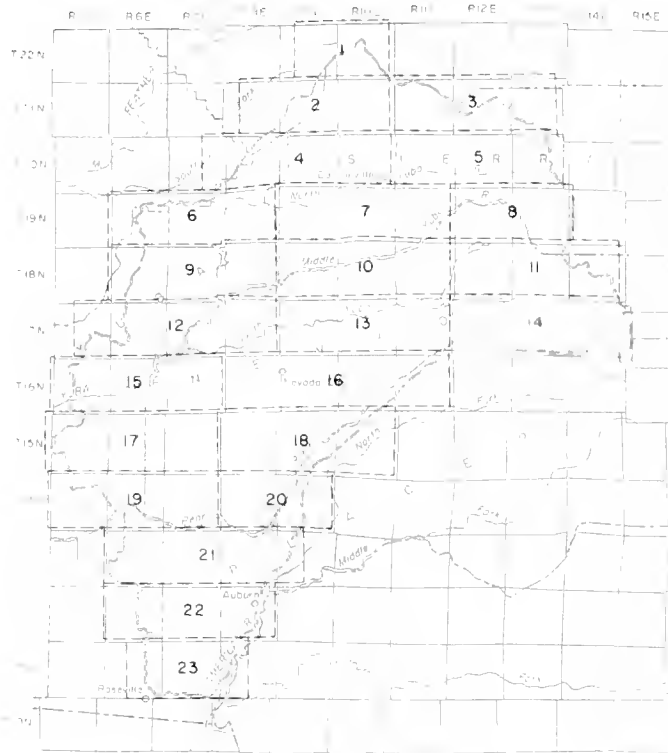


VERTICAL AND HORIZONTAL CONTROL POINTS AND ELEVATIONS IN FEET

U.S. GEOLOGICAL SURVEY
 DEPARTMENT OF WATER RESOURCES
 DELTA BRANCH
 LAND AND WATER USE
 YUBA-BEAR RIVERS HYDROGRAPHIC UNIT

LAND AND WATER USE
 T 17 N, R 9 - 11 E M 0000M
 1957

SCALE OF FEET



INDEX TO SHEETS

LEGEND

- GRAVITY DIVERSION
 - PUMP DIVERSION
 - DIVERSION CANAL OR DITCH
 - NATURAL CHANNEL USED AS DITCH
 - DIVERSION PIPE
 - STREAM GAGING STATION
 - POWERHOUSE
 - HYDROGRAPHIC UNIT BOUNDARY
 - HYDROGRAPHIC SUBUNIT BOUNDARY
- LANDS RECEIVING FULL IRRIGATION
 - LANDS RECEIVING PARTIAL IRRIGATION
 - LANDS USUALLY IRRIGATED BEFORE FALL IN 1937
 - NATURALLY IRRIGATED MEADOW
 - DRY-FARMED LANDS
 - URBAN LANDS
 - RECREATIONAL LANDS

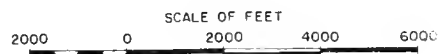
NUMBERING SYSTEM

C	B	A
F	G	H
L	K	J 3 J I
P	Q	R

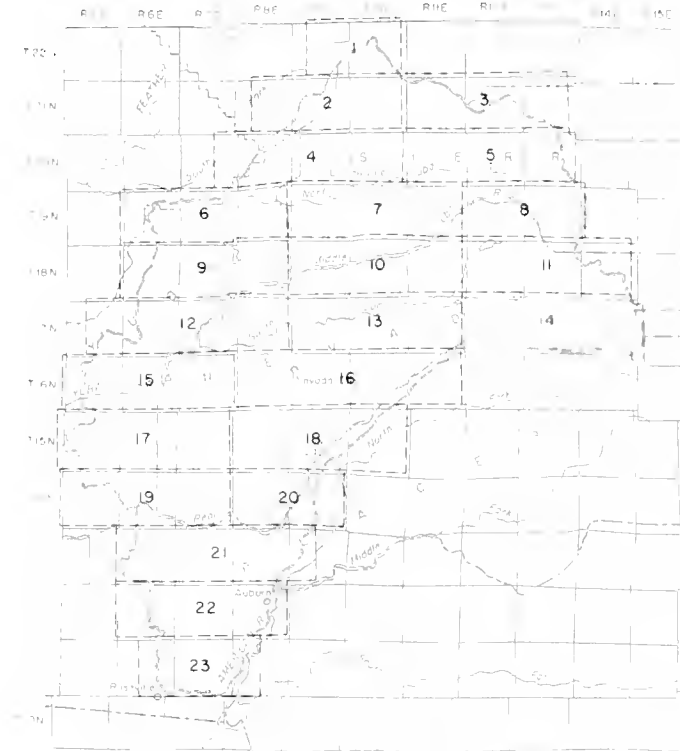
SHOWN ARE NUMBERED BY RANGE AND SUBDIVISION OF DIVERSION 18N/6E - 3 J I

STATE OF CALIFORNIA
 THE RESOURCES AGENCY OF CALIFORNIA
 DEPARTMENT OF WATER RESOURCES
 DELTA BRANCH
 LAND AND WATER USE
 YUBA-BEAR RIVERS HYDROGRAPHIC UNIT

LAND AND WATER USE
 T 17 N, R 12 - 14 E MDB&M
 1957







INDEX TO SHEETS

LEGEND

- GRAVITY DIVERSION
- PUMP DIVERSION
- DIVERSION CANAL OR DITCH
- NATURAL CHANNEL USED AS DITCH
- DIVERSION PIPE
- STREAM GAGING STATION
- POWERHOUSE
- HYDROGRAPHIC UNIT BOUNDARY
- HYDROGRAPHIC SUBUNIT BOUNDARY
- NONE LANDS RECEIVING FULL IRRIGATION
- NONE LANDS RECEIVING PARTIAL IRRIGATION
- NONE LANDS USUALLY IRRIGATED BEFORE FALL IN 1937
- NONE NATURALLY IRRIGATED MEADOW
- NONE DRY-FARMED LANDS
- NONE URBAN LANDS
- RECREATIONAL LAND

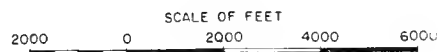
NUMBERING SYSTEM

C	B	A
F	G	H
L	K	J 3 J I
P	Q	R

SHOWN ARE NUMBERED BY RANGE AND SUBDIVISION OF DIVERSION 18N/6E-3 J I

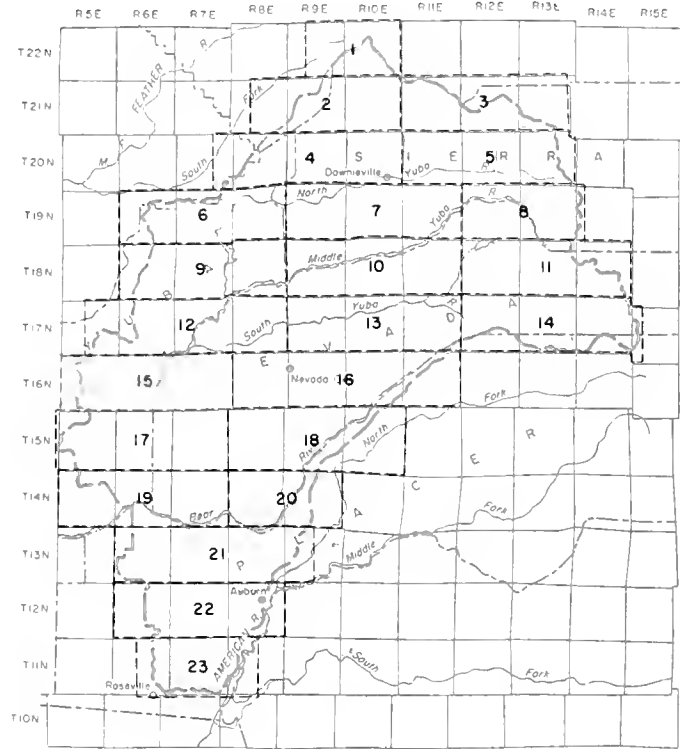
STATE OF CALIFORNIA
 THE RESOURCES AGENCY OF CALIFORNIA
 DEPARTMENT OF WATER RESOURCES
 DELTA BRANCH
 LAND AND WATER USE
 YUBA-BEAR RIVERS HYDROGRAPHIC UNIT

LAND AND WATER USE
 T 17 N, R 12 - 14 E MDB&M
 1957





THE U.S. GEOLOGICAL SURVEY
 DEPARTMENT OF WATER RESOURCES
 DELTA BRANCH
 LAND AND WATER USE
 TUBA-BEAR RIVERS HYDROGRAPHIC UNIT
LAND AND WATER USE
 T17 N R12-14 E MOBBAM
 1957



INDEX TO SHEETS

44466

LEGEND

- GRAVITY DIVERSION
- PUMP DIVERSION
- DIVERSION CANAL OR DITCH
- NATURAL CHANNEL USED AS DITCH
- DIVERSION PIPE
- STREAM GAGING STATION
- POWERHOUSE
- HYDROGRAPHIC UNIT BOUNDARY
- HYDROGRAPHIC SUBUNIT BOUNDARY
- LANDS RECEIVING FULL IRRIGATION
- NONE LANDS RECEIVING PARTIAL IRRIGATION
- NONE LANDS USUALLY IRRIGATED BUT IDLE OR FALLOW IN 1957
- NATURALLY IRRIGATED MEADOWLANDS
- DRY-FARMED LANDS
- URBAN LANDS
- NONE RECREATIONAL LANDS

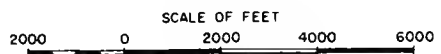
RING SYSTEM



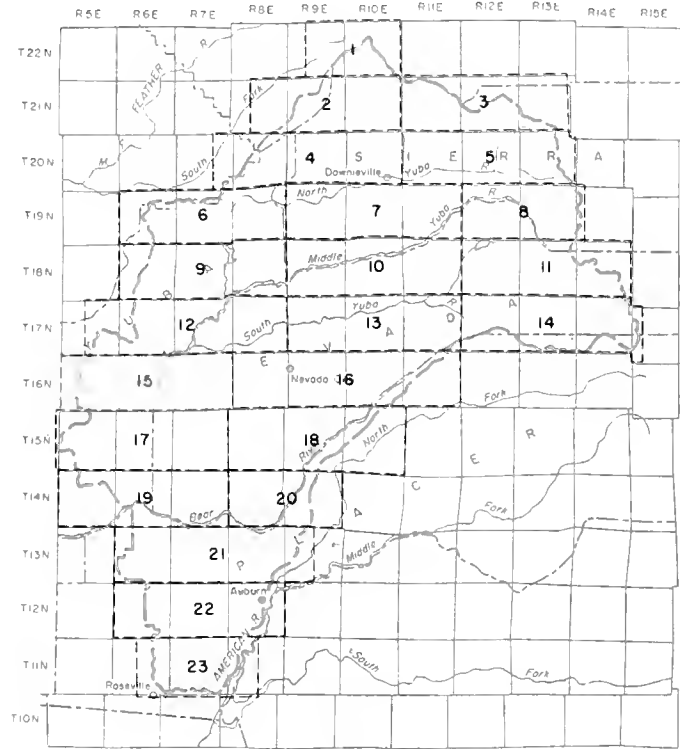
RE NUMBERED BY
SUBDIVISION OF
18N/6E-3 JI

STATE OF CALIFORNIA
THE RESOURCES AGENCY OF CALIFORNIA
DEPARTMENT OF WATER RESOURCES
DELTA BRANCH
LAND AND WATER USE
YUBA-BEAR RIVERS HYDROGRAPHIC UNIT

LAND AND WATER USE
T 16 N, R 5 - 7 E MDB&M
1957







INDEX TO SHEETS

44466

LEGEND

- GRAVITY DIVERSION
- PUMP DIVERSION
- DIVERSION CANAL OR DITCH
- NATURAL CHANNEL USED AS DITCH
- DIVERSION PIPE
- STREAM GAGING STATION
- POWERHOUSE
- HYDROGRAPHIC UNIT BOUNDARY
- HYDROGRAPHIC SUBUNIT BOUNDARY
- LANDS RECEIVING FULL IRRIGATION
- NONE LANDS RECEIVING PARTIAL IRRIGATION
- NONE LANDS USUALLY IRRIGATED BUT IDLE OR FALLOW IN 1957
- NATURALLY IRRIGATED MEADOWLANDS
- DRY-FARMED LANDS
- URBAN LANDS
- NONE RECREATIONAL LANDS

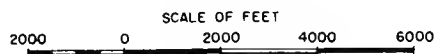
RING SYSTEM

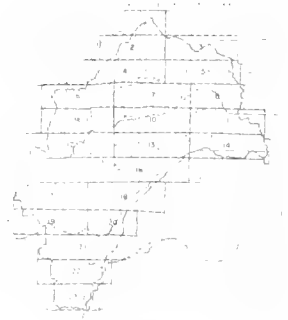


RE NUMBERED BY
SUBDIVISION OF
4 18N/6E - 3 JI

STATE OF CALIFORNIA
THE RESOURCES AGENCY OF CALIFORNIA
DEPARTMENT OF WATER RESOURCES
DELTA BRANCH
LAND AND WATER USE
YUBA-BEAR RIVERS HYDROGRAPHIC UNIT

LAND AND WATER USE
T 16 N, R 5 - 7 E MDB&M
1957





INDEX TO SHEETS



LEGEND

- 100 FT. CONTOUR INTERVAL
- 200 FT. CONTOUR INTERVAL
- 300 FT. CONTOUR INTERVAL
- 400 FT. CONTOUR INTERVAL
- 500 FT. CONTOUR INTERVAL
- 600 FT. CONTOUR INTERVAL
- 700 FT. CONTOUR INTERVAL
- 800 FT. CONTOUR INTERVAL
- 900 FT. CONTOUR INTERVAL
- 1000 FT. CONTOUR INTERVAL
- 1200 FT. CONTOUR INTERVAL
- 1400 FT. CONTOUR INTERVAL
- 1600 FT. CONTOUR INTERVAL
- 1800 FT. CONTOUR INTERVAL
- 2000 FT. CONTOUR INTERVAL
- 2200 FT. CONTOUR INTERVAL
- 2400 FT. CONTOUR INTERVAL
- 2600 FT. CONTOUR INTERVAL
- 2800 FT. CONTOUR INTERVAL
- 3000 FT. CONTOUR INTERVAL
- 3200 FT. CONTOUR INTERVAL
- 3400 FT. CONTOUR INTERVAL
- 3600 FT. CONTOUR INTERVAL
- 3800 FT. CONTOUR INTERVAL
- 4000 FT. CONTOUR INTERVAL
- 4200 FT. CONTOUR INTERVAL
- 4400 FT. CONTOUR INTERVAL
- 4600 FT. CONTOUR INTERVAL
- 4800 FT. CONTOUR INTERVAL
- 5000 FT. CONTOUR INTERVAL
- 5200 FT. CONTOUR INTERVAL
- 5400 FT. CONTOUR INTERVAL
- 5600 FT. CONTOUR INTERVAL
- 5800 FT. CONTOUR INTERVAL
- 6000 FT. CONTOUR INTERVAL
- 6200 FT. CONTOUR INTERVAL
- 6400 FT. CONTOUR INTERVAL
- 6600 FT. CONTOUR INTERVAL
- 6800 FT. CONTOUR INTERVAL
- 7000 FT. CONTOUR INTERVAL
- 7200 FT. CONTOUR INTERVAL
- 7400 FT. CONTOUR INTERVAL
- 7600 FT. CONTOUR INTERVAL
- 7800 FT. CONTOUR INTERVAL
- 8000 FT. CONTOUR INTERVAL
- 8200 FT. CONTOUR INTERVAL
- 8400 FT. CONTOUR INTERVAL
- 8600 FT. CONTOUR INTERVAL
- 8800 FT. CONTOUR INTERVAL
- 9000 FT. CONTOUR INTERVAL
- 9200 FT. CONTOUR INTERVAL
- 9400 FT. CONTOUR INTERVAL
- 9600 FT. CONTOUR INTERVAL
- 9800 FT. CONTOUR INTERVAL
- 10000 FT. CONTOUR INTERVAL
- 10200 FT. CONTOUR INTERVAL
- 10400 FT. CONTOUR INTERVAL
- 10600 FT. CONTOUR INTERVAL
- 10800 FT. CONTOUR INTERVAL
- 11000 FT. CONTOUR INTERVAL
- 11200 FT. CONTOUR INTERVAL
- 11400 FT. CONTOUR INTERVAL
- 11600 FT. CONTOUR INTERVAL
- 11800 FT. CONTOUR INTERVAL
- 12000 FT. CONTOUR INTERVAL
- 12200 FT. CONTOUR INTERVAL
- 12400 FT. CONTOUR INTERVAL
- 12600 FT. CONTOUR INTERVAL
- 12800 FT. CONTOUR INTERVAL
- 13000 FT. CONTOUR INTERVAL
- 13200 FT. CONTOUR INTERVAL
- 13400 FT. CONTOUR INTERVAL
- 13600 FT. CONTOUR INTERVAL
- 13800 FT. CONTOUR INTERVAL
- 14000 FT. CONTOUR INTERVAL
- 14200 FT. CONTOUR INTERVAL
- 14400 FT. CONTOUR INTERVAL
- 14600 FT. CONTOUR INTERVAL
- 14800 FT. CONTOUR INTERVAL
- 15000 FT. CONTOUR INTERVAL
- 15200 FT. CONTOUR INTERVAL
- 15400 FT. CONTOUR INTERVAL
- 15600 FT. CONTOUR INTERVAL
- 15800 FT. CONTOUR INTERVAL
- 16000 FT. CONTOUR INTERVAL
- 16200 FT. CONTOUR INTERVAL
- 16400 FT. CONTOUR INTERVAL
- 16600 FT. CONTOUR INTERVAL
- 16800 FT. CONTOUR INTERVAL
- 17000 FT. CONTOUR INTERVAL
- 17200 FT. CONTOUR INTERVAL
- 17400 FT. CONTOUR INTERVAL
- 17600 FT. CONTOUR INTERVAL
- 17800 FT. CONTOUR INTERVAL
- 18000 FT. CONTOUR INTERVAL
- 18200 FT. CONTOUR INTERVAL
- 18400 FT. CONTOUR INTERVAL
- 18600 FT. CONTOUR INTERVAL
- 18800 FT. CONTOUR INTERVAL
- 19000 FT. CONTOUR INTERVAL
- 19200 FT. CONTOUR INTERVAL
- 19400 FT. CONTOUR INTERVAL
- 19600 FT. CONTOUR INTERVAL
- 19800 FT. CONTOUR INTERVAL
- 20000 FT. CONTOUR INTERVAL

KEY TO NUMBERING SYSTEM

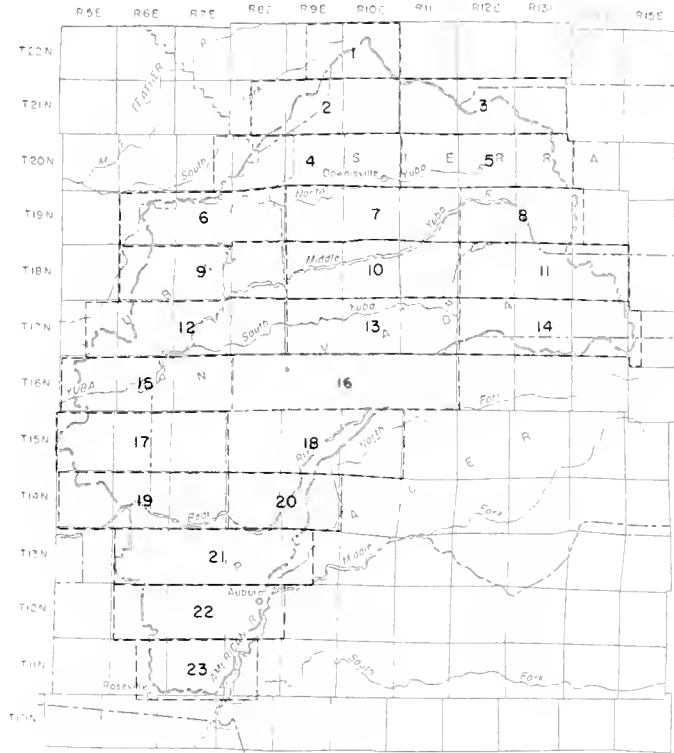


DIVISIONS SHOWN ARE AS APPROXIMATELY LOCATED BY THE FIELD PARTY AND SUBJECT TO REVISION AS NECESSARY

STATE OF CALIFORNIA
 THE RESOURCES AGENCY OF CALIFORNIA
 DEPARTMENT OF WATER RESOURCES
 DELTA BRANCH
 LAND AND WATER USE
 YUBA-BEAR RIVERS HYDROGRAPHIC UNIT

LAND AND WATER USE
 T16N, R5 - 7E MDBBM
 1957





INDEX TO SHEETS



- GRAVITY DIVERSION
- PUMP DIVERSION
- DIVERSION CANAL OR DITCH
- NATURAL CHANNEL USED AS DITCH
- DIVERSION PIPE
- STREAM GAGING STATION
- POWERHOUSE
- HYDROGRAPHIC UNIT BOUNDARY
- HYDROGRAPHIC SUBUNIT BOUNDARY

LEGEND

- LANDS RECEIVING FULL IRRIGATION
- LANDS RECEIVING PARTIAL IRRIGATION
- LANDS USUALLY IRRIGATED BUT IDLE OR FALLOW IN 1957
- NATURALLY IRRIGATED MEADOWLANDS
- DRY-FARMED LANDS
- URBAN LANDS
- RECREATIONAL LANDS
- MARSH OR SWAMP

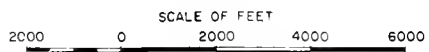
KEY TO NUMBERING SYSTEM


D	C	B	A
E	F	G	H
M	L	K	J 3JI
N	P	Q	R

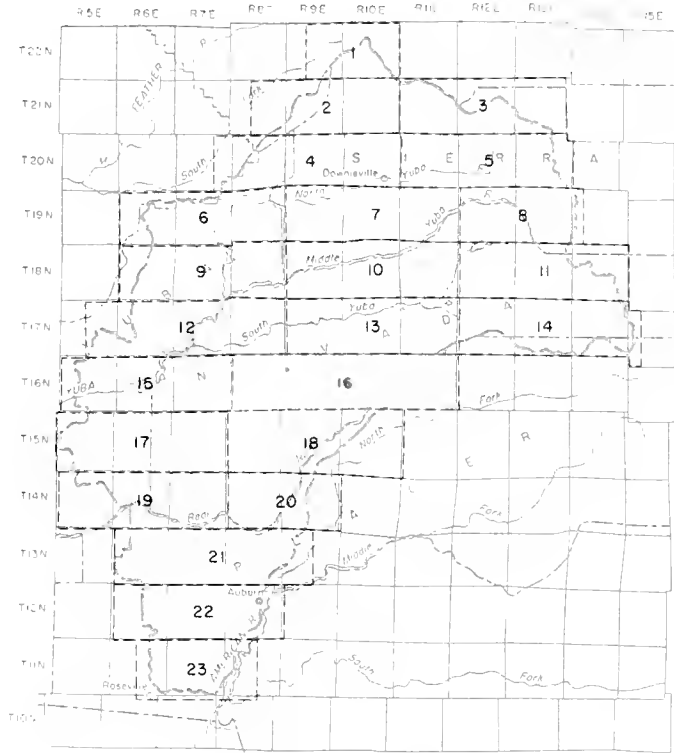
DIVERSIONS SHOWN ARE NUMBERED BY TOWNSHIP, RANGE AND SUBDIVISION OF SECTION, eg DIVERSION 18N/6E-3 JI

STATE OF CALIFORNIA
 THE RESOURCES AGENCY OF CALIFORNIA
 DEPARTMENT OF WATER RESOURCES
 DELTA BRANCH
 LAND AND WATER USE
 YUBA-BEAR RIVERS HYDROGRAPHIC UNIT

LAND AND WATER USE
 T 16 N, R 8-11 E MDB&M
 1957







INDEX TO SHEETS



- GRAVITY DIVERSION
- PUMP DIVERSION
- DIVERSION CANAL OR DITCH
- NATURAL CHANNEL USED AS DITCH
- DIVERSION PIPE
- STREAM GAGING STATION
- POWERHOUSE
- HYDROGRAPHIC UNIT BOUNDARY
- HYDROGRAPHIC SUBUNIT BOUNDARY

LEGEND

- LANDS RECEIVING FULL IRRIGATION
- LANDS RECEIVING PARTIAL IRRIGATION
- LANDS USUALLY IRRIGATED BUT IDLE OR FALLOW IN 1957
- NATURALLY IRRIGATED MEADOWLANDS
- DRY-FARMED LANDS
- URBAN LANDS
- RECREATIONAL LANDS
- MARSH OR SWAMP

KEY TO NUMBERING SYSTEM

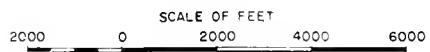
O	C	B	A
E	F	G	H
M	L	K	J
N	P	Q	R

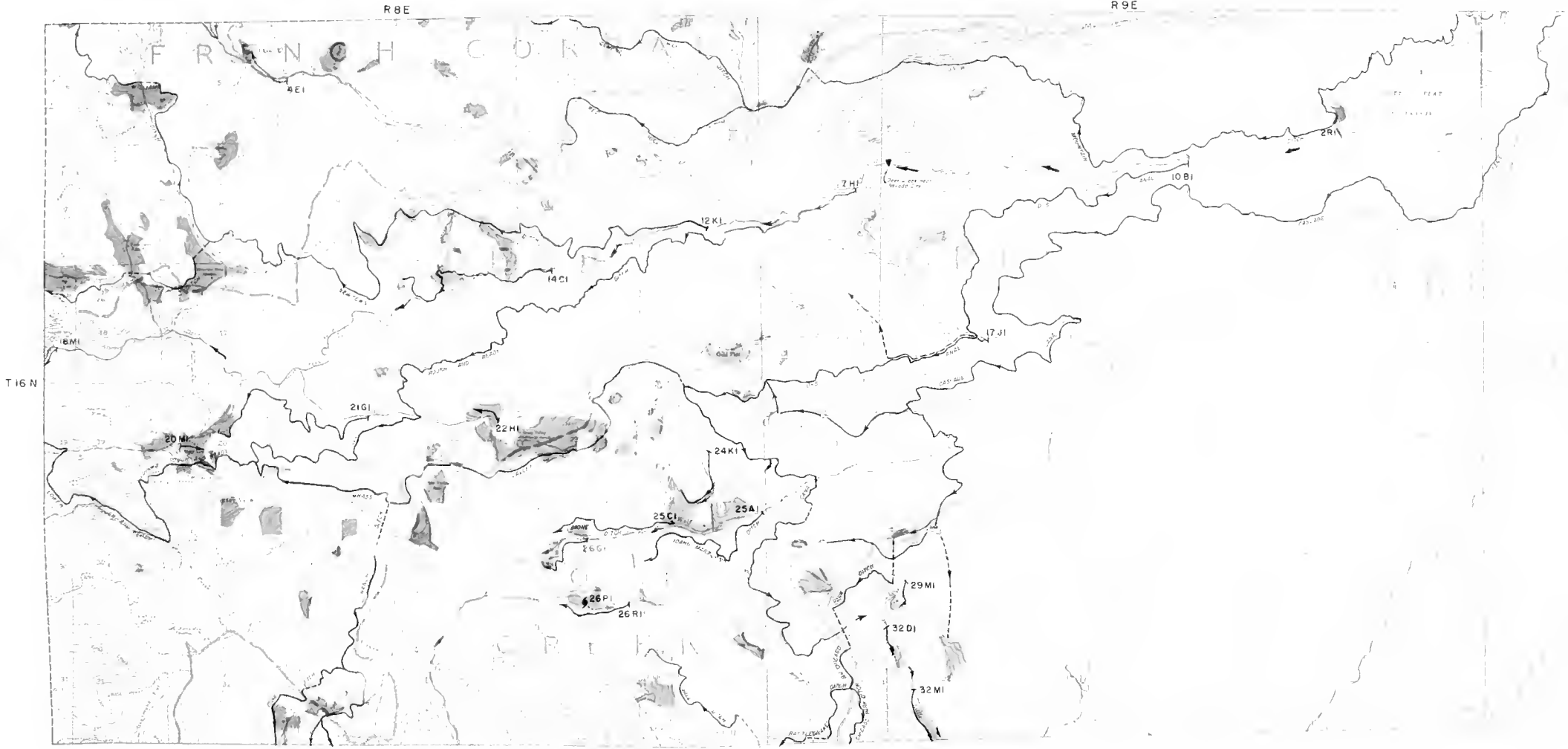
3JI

DIVERSIONS SHOWN ARE NUMBERED BY TOWNSHIP, RANGE AND SUBDIVISION OF SECTION, eg DIVERSION 1BN/6E-3 JI

STATE OF CALIFORNIA
 THE RESOURCES AGENCY OF CALIFORNIA
 DEPARTMENT OF WATER RESOURCES
 DELTA BRANCH
 LAND AND WATER USE
 YUBA-BEAR RIVERS HYDROGRAPHIC UNIT

LAND AND WATER USE
 T 16 N, R 8-II E MDB&M
 1957





R8E

R9E

FRENCH CREEK

T16N

4E1

7H1

2R1

10B1

12K1

14C1

17J1

18M1

21G1

22H1

24K1

20M1

25C1

25A1

26G1

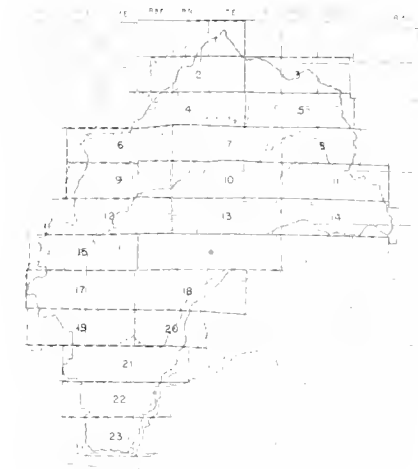
26P1

26R1

29M1

32D1

32M1



INDEX TO SHEETS



LEGEND

	GRAVITY FLOW PIPE		WETLAND
	PUMP STATION		STATE LAND PARCEL
	DIVERSION CANAL HEADER		UNIMPROVED LAND
	NATURAL DRAINAGE DITCH		NATURAL RIPARIAN HEADLAND
	OVERTURN PIPE		FARMLAND
	STREAM CHANNEL		URBAN LAND
	POWERHOUSE		RECREATIONAL LAND
	HIGH WATER MARK		SECTION BOUNDARY

KEY TO NUMBERING SYSTEM

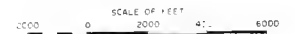
D	C	B	A
E	F	G	H
M	L	K	J
N	P	O	R

3 J I

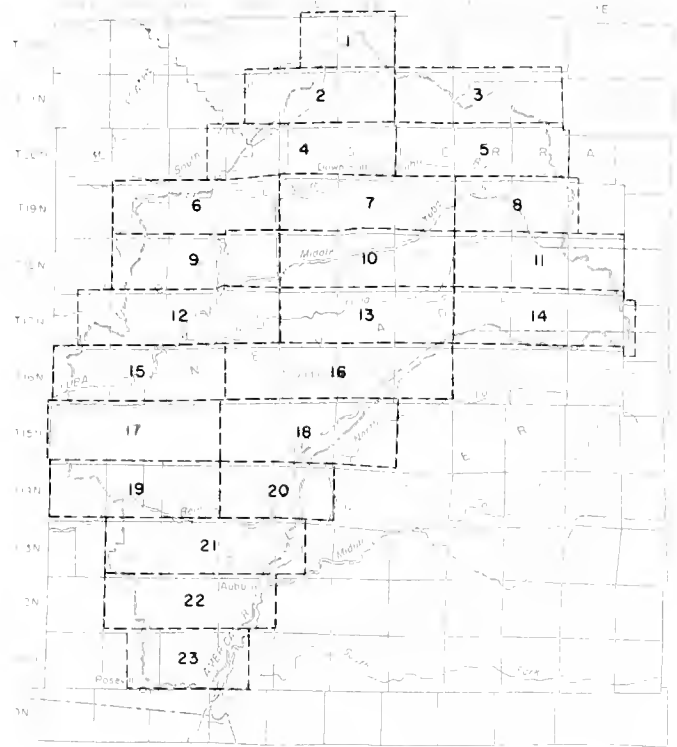
DIVERSIONS SHOWN ARE NUMBERED BY TOWNSHIP RANGE AND SUBDIVISION OF SECTION, eg DIVERSION 18N/6E 3 J I

STATE OF CALIFORNIA
 THE RESOURCES AGENCY OF CALIFORNIA
 DEPARTMENT OF WATER RESOURCES
 DELTA BRANCH
 LAND AND WATER USE
 YUBA-BEAR RIVERS HYDROGRAPHIC UNIT

LAND AND WATER USE
 T 16 N, R 8 - 11 E M DBBM
 1957







INDEX TO SHEETS



LEGEND

- GRAVITY DIVERSION
 - PUMP DIVERSION
 - DIVERSION CANAL OR DITCH
 - NATURAL CHANNEL USED AS DITCH
 - DIVERSION PIPE
 - STREAM GAGING STATION
 - POWERHOUSE
 - HYDROGRAPHIC UNIT BOUNDARY
 - HYDROGRAPHIC SUBUNIT BOUNDARY
- LANDS RECEIVING FULL IRRIGATION
 - NONE LANDS RECEIVING PARTIAL IRRIGATION
 - LANDS USUALLY IRRIGATED BUT IDLE OR FALLOW IN 1957
 - NONE NATURALLY IRRIGATED MEADOWLANDS
 - DRY-FARMED LANDS
 - URBAN LANDS
 - NONE RECREATIONAL LANDS

NUMBERING SYSTEM

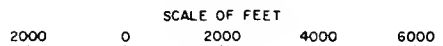
C	B	A
F	G	H
L	K	J
P	O	R

↙
3 JI

LANDS SHOWN ARE NUMBERED BY RANGE AND SUBDIVISION OF 36 SQUARE MILE DIVISION IBN/6E-3 JI

STATE OF CALIFORNIA
THE RESOURCES AGENCY OF CALIFORNIA
DEPARTMENT OF WATER RESOURCES
DELTA BRANCH
LAND AND WATER USE
YUBA-BEAR RIVERS HYDROGRAPHIC UNIT

LAND AND WATER USE
T 15 N, R 5 - 7 E MDB&M
1957



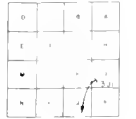


INDEX TO SHEETS



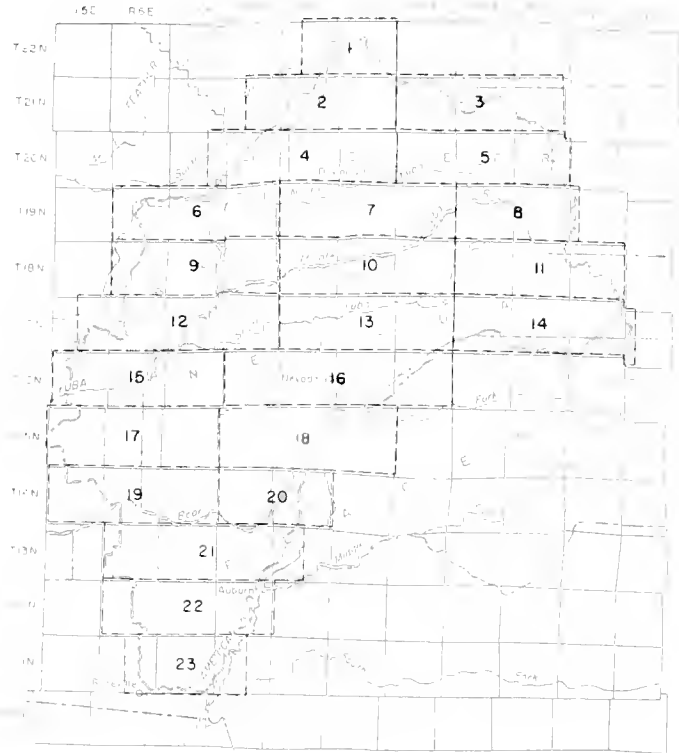
- LEGEND**
- ALLUVIAL CHANNEL
 - ARTIFICIAL CHANNEL
 - BAR
 - BAYOU
 - BRANCH
 - CANAL
 - CREEK
 - DAM
 - DELTA
 - EMBANKMENT
 - FLOODPLAIN
 - GRAVEL BAR
 - ISLAND
 - LEVEE
 - MILL RACE
 - POINT BAR
 - RIVER
 - SLOUGH
 - TRIBUTARY
 - WATERCOURSE

KEY TO NUMBERING SYSTEM

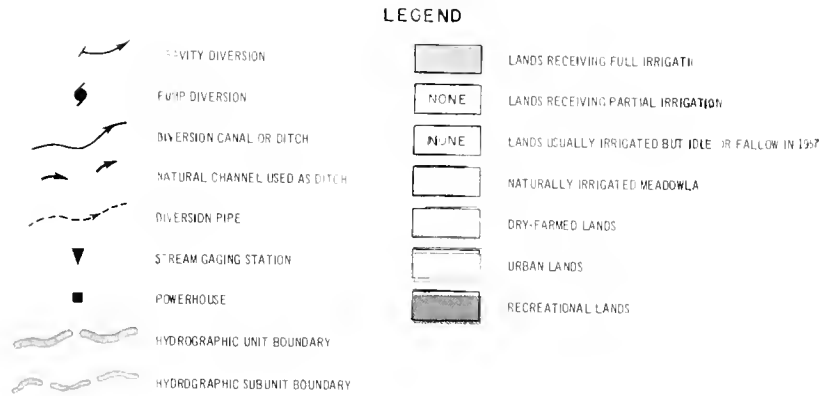


STATE OF CALIFORNIA
 DEPARTMENT OF WATER RESOURCES
 DELTA BRANCH
 LAND AND WATER USE
 YUBA-BEAR RIVERS HYDROGRAPHIC UNIT
LAND AND WATER USE
 T 15 N, R 5 - 7 E MDBM
 1957





INDEX TO SHEETS



NUMBERING SYSTEM

C	B	A
F	G	H
L	K	J
P	O	R

3 JI

SHOWN ARE NUMBERED BY RANGE AND SUBDIVISION OF DIVERSION 18N/6E - 3 JI

STATE OF CALIFORNIA
 THE RESOURCES AGENCY OF CALIFORNIA
 DEPARTMENT OF WATER RESOURCES
 DELTA BRANCH
 LAND AND WATER USE
 YUBA-BEAR RIVERS HYDROGRAPHIC UNIT

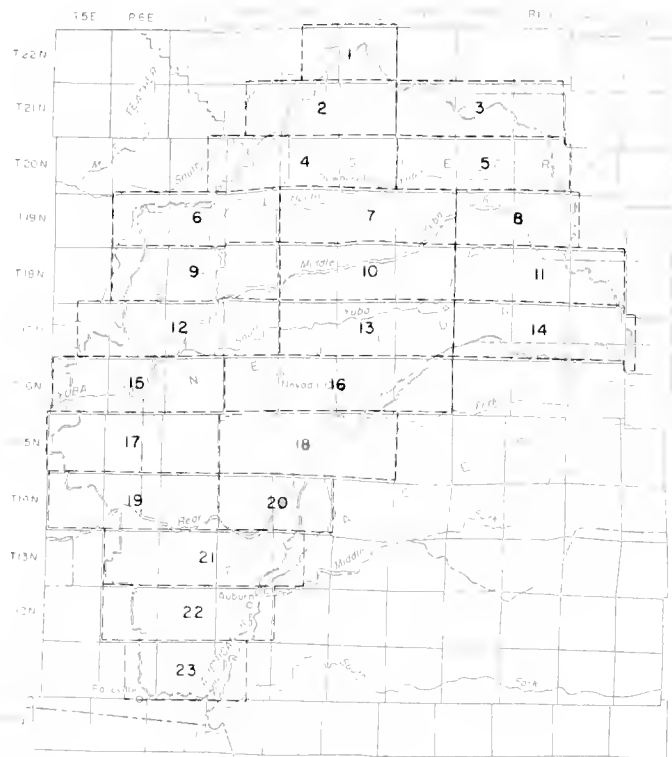
LAND AND WATER USE

T 15 N, R 8 - 10 E MDB&M

1957







INDEX TO SHEETS

LEGEND

	GRAVITY DIVERSION		LANDS RECEIVING FULL IRRIGATION
	FWP DIVERSION		LANDS RECEIVING PARTIAL IRRIGATION
	INVERSION CANAL OR DITCH		LANDS USUALLY IRRIGATED BUT IDLE OR FALLOW IN 1957
	NATURAL CHANNEL USED AS DITCH		NATURALLY IRRIGATED MEADOWLAND
	DIVERSION PIPE		DRY-FARMED LANDS
	STREAM GAGING STATION		URBAN LANDS
	POWERHOUSE		RECREATIONAL LANDS
	HYDROGRAPHIC UNIT BOUNDARY		
	HYDROGRAPHIC SUBUNIT BOUNDARY		

NUMBERING SYSTEM

C	B	A
F	G	H
L	K	J
P	Q	R

3 JI

SHOWN ARE NUMBERED BY RANGE AND SUBDIVISION OF DIVERSION 18N/6E - 3 JI

STATE OF CALIFORNIA
 THE RESOURCES AGENCY OF CALIFORNIA
 DEPARTMENT OF WATER RESOURCES
 DELTA BRANCH
 LAND AND WATER USE
 YUBA-BEAR RIVERS HYDROGRAPHIC UNIT

LAND AND WATER USE

T 15 N, R 8 - 10 E MDB&M

1957



R0E

R9E

R10E

T15N

DEER
CREEK


DEER
CREEK



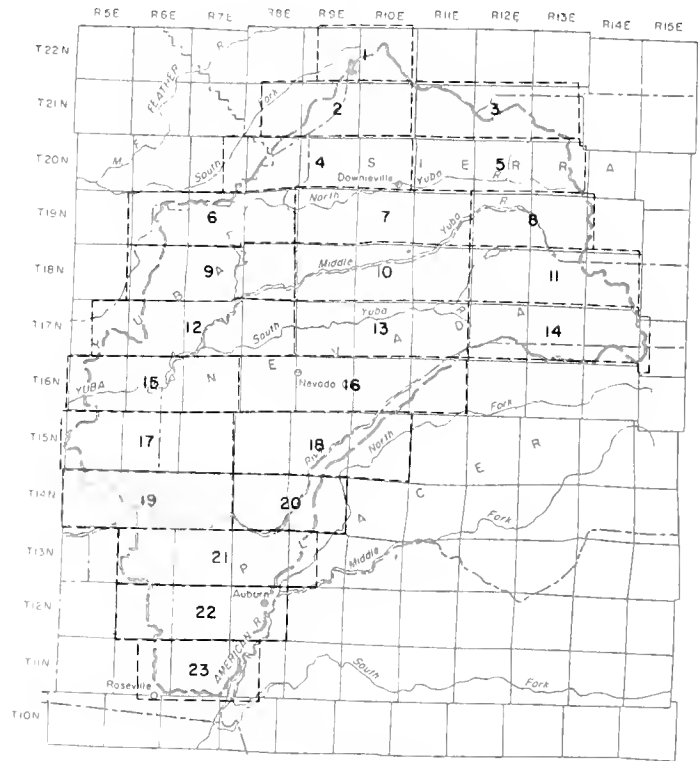
INDEX TO SHEETS



KEY TO NUMBERING SYSTEM



UNITED STATES GEOLOGICAL SURVEY
 DEPARTMENT OF WATER RESOURCES
 SALT LAKE CITY, UTAH
 LAND AND WATER USE
 1188A-BEAR RIVERS HYDROGRAPHIC UNIT
LAND AND WATER USE
 T15N R8 - 10E MO86M
 1957



INDEX TO SHEETS

LEGEND

- | | | | |
|--|-------------------------------|--|--|
| | GRAVITY DIVERSION | | LANDS RECEIVING FULL IRRIGATION |
| | PUMP DIVERSION | | LANDS RECEIVING PARTIAL IRRIGATION |
| | DIVERSION CANAL OR DITCH | | LANDS USUALLY IRRIGATED BUT IDLE OR FALLOW IN 1957 |
| | NATURAL CHANNEL USED AS DITCH | | NATURALLY IRRIGATED MEADOWLANDS |
| | DIVERSION PIPE | | DRY-FARMED LANDS |
| | STREAM GAGING STATION | | URBAN LANDS |
| | POWERHOUSE | | RECREATIONAL LANDS |
| | HYDROGRAPHIC UNIT BOUNDARY | | |
| | HYDROGRAPHIC SUBUNIT BOUNDARY | | |

GRID SYSTEM

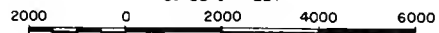
	A
	H
	J
→	3 J I
↓	R

NUMBERED BY
SUBDIVISION OF
6N/6E-3 J I

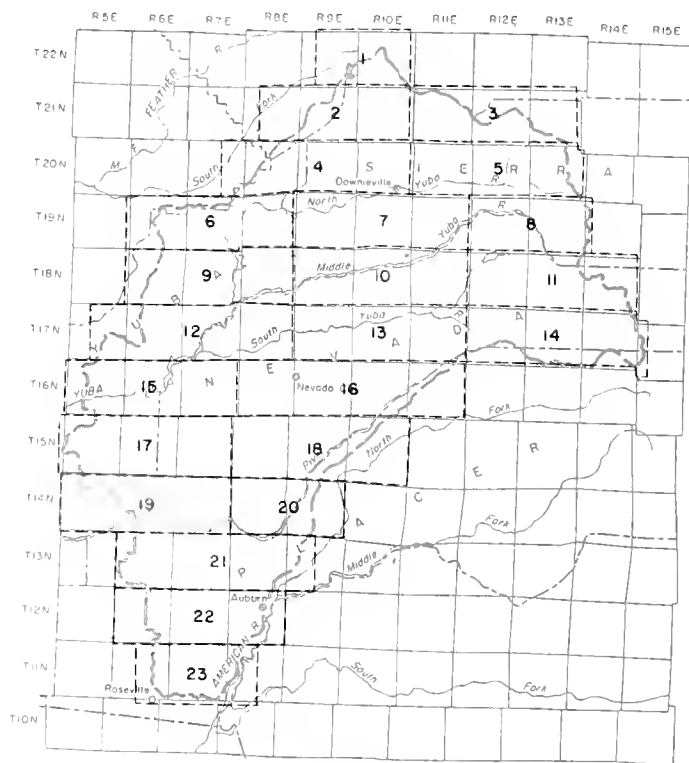
STATE OF CALIFORNIA
THE RESOURCES AGENCY OF CALIFORNIA
DEPARTMENT OF WATER RESOURCES
DELTA BRANCH
LAND AND WATER USE
YUBA-BEAR RIVERS HYDROGRAPHIC UNIT

LAND AND WATER USE
T 14 N, R 5 - 7 E MDB&M
1957

SCALE OF FEET





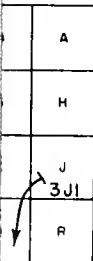


INDEX TO SHEETS

LEGEND

- | | | | |
|--|-------------------------------|--|--|
| | GRAVITY DIVERSION | | LANDS RECEIVING FULL IRRIGATION |
| | PUMP DIVERSION | | LANDS RECEIVING PARTIAL IRRIGATION |
| | DIVERSION CANAL OR DITCH | | LANDS USUALLY IRRIGATED BUT IDLE OR FALLOW IN 1967 |
| | NATURAL CHANNEL USED AS DITCH | | NATURALLY IRRIGATED MEADOWLANDS |
| | DIVERSION PIPE | | DRY-FARMED LANDS |
| | STREAM GAGING STATION | | URBAN LANDS |
| | POWERHOUSE | | RECREATIONAL LANDS |
| | HYDROGRAPHIC UNIT BOUNDARY | | |
| | HYDROGRAPHIC SUBUNIT BOUNDARY | | |

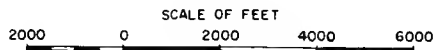
IRRIGATION SYSTEM

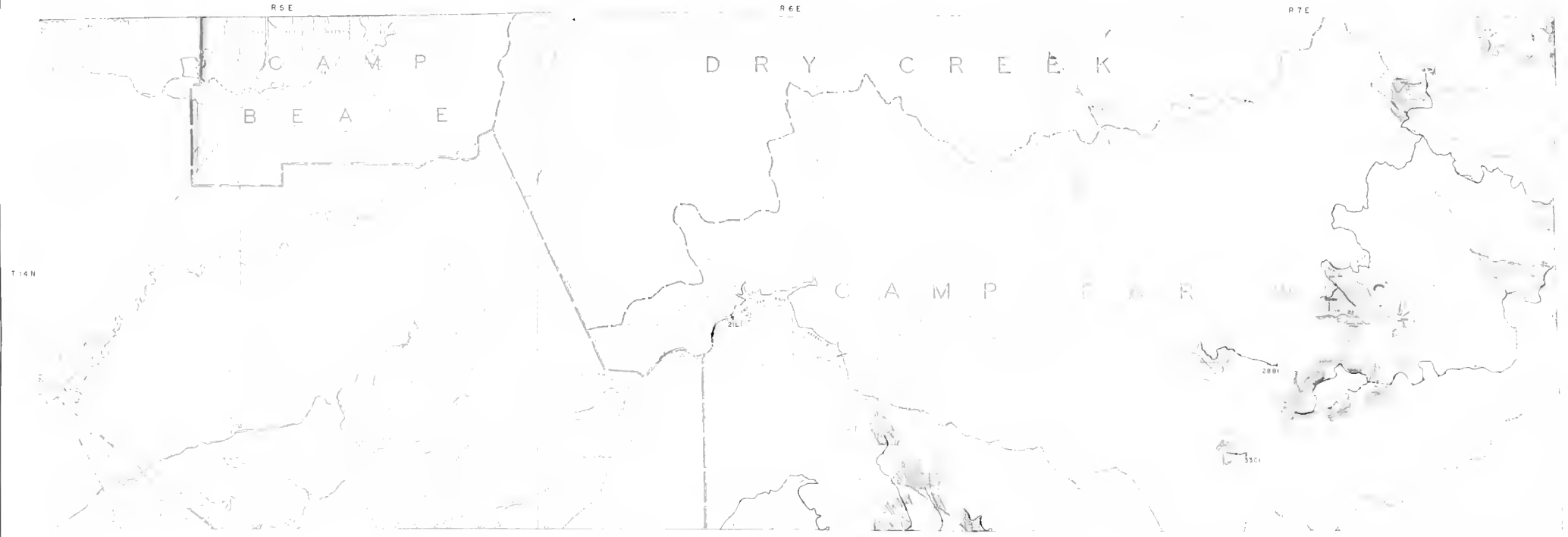


NUMBERED BY
SUBDIVISION OF
6N/6E-3 J1

STATE OF CALIFORNIA
THE RESOURCES AGENCY OF CALIFORNIA
DEPARTMENT OF WATER RESOURCES
DELTA BRANCH
LAND AND WATER USE
YUBA-BEAR RIVERS HYDROGRAPHIC UNIT

LAND AND WATER USE
T 14 N, R 5 - 7 E MDB&M
1957



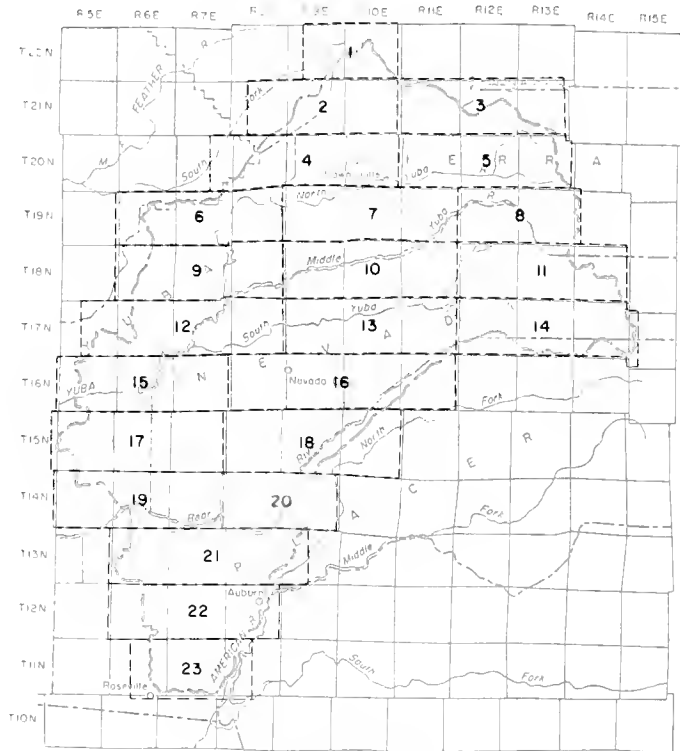


- LEGEND
- OPEN SPACE
 - ▨ CULTIVATED LAND
 - ▩ PASTURE
 - ▧ PASTURE
 - ▦ PASTURE
 - ▥ PASTURE
 - ▤ PASTURE
 - ▣ PASTURE
 - ▢ PASTURE
 - PASTURE
 - PASTURE
 - ▟ PASTURE
 - ▞ PASTURE
 - ▝ PASTURE
 - ▜ PASTURE
 - ▛ PASTURE
 - ▚ PASTURE
 - ▙ PASTURE
 - ▘ PASTURE
 - ▗ PASTURE
 - ▖ PASTURE
 - ▕ PASTURE
 - ▔ PASTURE
 - ▓ PASTURE
 - ▒ PASTURE
 - ░ PASTURE
 - ▐ PASTURE
 - ▏ PASTURE
 - ▍ PASTURE
 - ▌ PASTURE
 - ▋ PASTURE
 - ▊ PASTURE
 - ▉ PASTURE
 - █ PASTURE
 - ▇ PASTURE
 - ▆ PASTURE
 - ▅ PASTURE
 - ▄ PASTURE
 - ▃ PASTURE
 - ▂ PASTURE
 - ▁ PASTURE
 - ▀ PASTURE

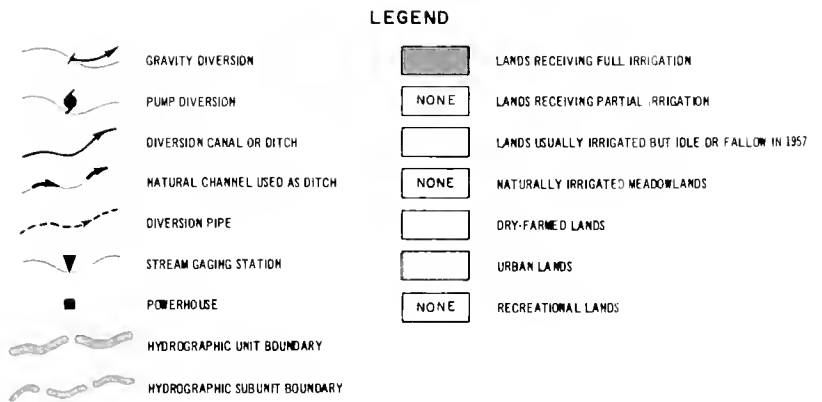


U.S. GEOLOGICAL SURVEY
 THE BUREAU OF RECONSTRUCTION
 DEPARTMENT OF WATER RESOURCES
 DELTA BRANCH
 LAND AND WATER USE
 YUBA-BEAR RIVERS HYDROGRAPHIC UNIT
LAND AND WATER USE
 T14N, R5 - T E MBBM
 1957

SCALE OF FEET
 0 1000 2000 3000 4000 5000



INDEX TO SHEETS



KEY TO NUMBERING SYSTEM

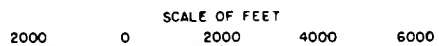
D	C	B	A
E	F	G	H
M	L	K	J
N	P	O	R

Diagram showing a grid with a dashed line and arrow pointing from cell J3 to cell J1, labeled '3 J1'.

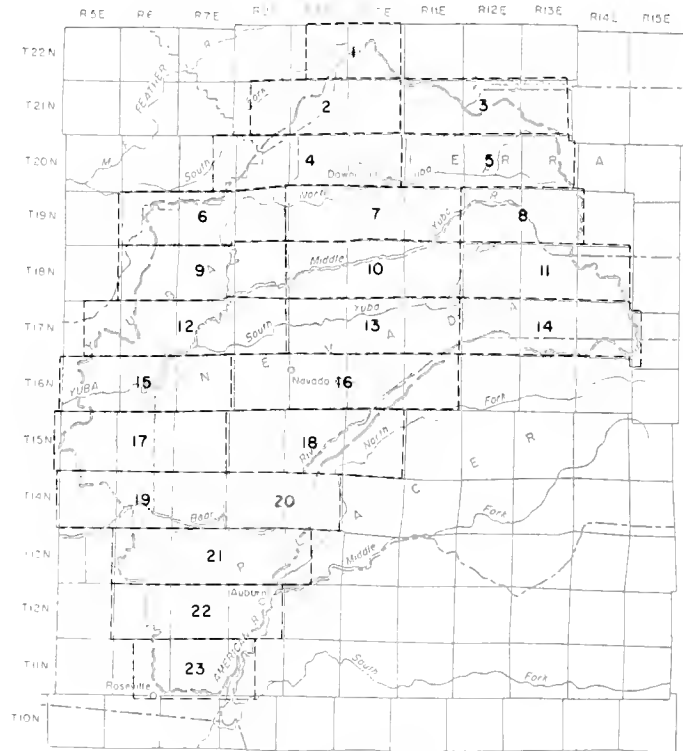
SECTIONS SHOWN ARE NUMBERED BY TOWNSHIP, RANGE AND SUBDIVISION OF SECTION, eg DIVERSION IBA/6E-3 J1

STATE OF CALIFORNIA
 THE RESOURCES AGENCY OF CALIFORNIA
 DEPARTMENT OF WATER RESOURCES
 DELTA BRANCH
 LAND AND WATER USE
 YUBA-BEAR RIVERS HYDROGRAPHIC UNIT

LAND AND WATER USE
 T 14 N, R 8 - 9 E MDB&M
 1957







INDEX TO SHEETS



LEGEND

	GRAVITY DIVERSION		LANDS RECEIVING FULL IRRIGATION
	PUMP DIVERSION		LANDS RECEIVING PARTIAL IRRIGATION
	DIVERSION CANAL OR DITCH		LANDS USUALLY IRRIGATED BUT IDLE OR FALLOW IN 1957
	NATURAL CHANNEL USED AS DITCH		NATURALLY IRRIGATED MEADOWLANDS
	DIVERSION PIPE		DRY-FARMED LANDS
	STREAM GAGING STATION		URBAN LANDS
	POWERHOUSE		RECREATIONAL LANDS
	HYDROGRAPHIC UNIT BOUNDARY		
	HYDROGRAPHIC SUBUNIT BOUNDARY		

KEY TO NUMBERING SYSTEM

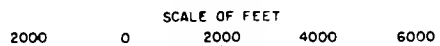
D	C	B	A
E	F	G	H
M	L	K	J
N	P	Q	R


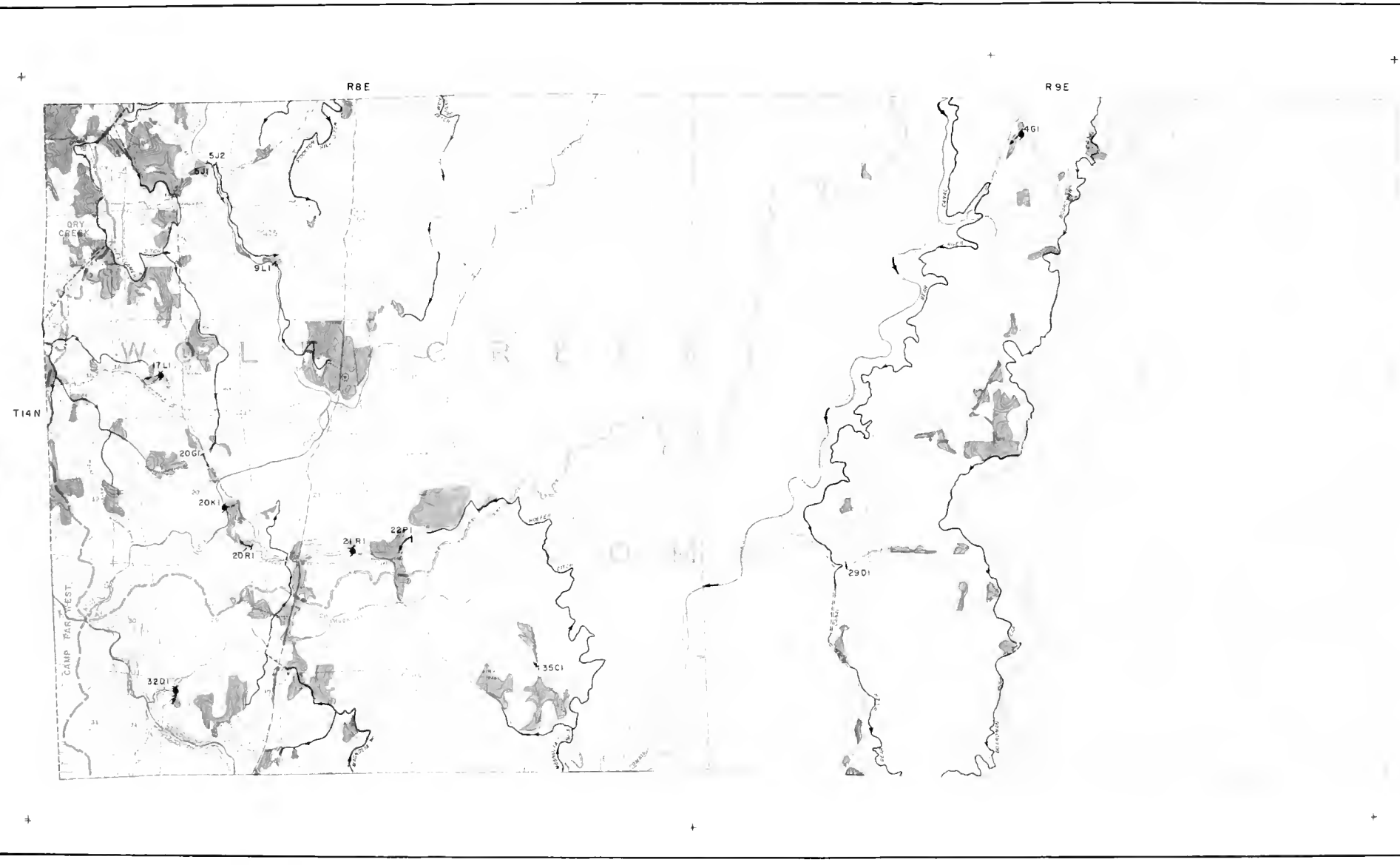
Diagram showing a grid with an arrow pointing from cell 'J' to cell '3JI'.

SECTIONS SHOWN ARE NUMBERED BY TOWNSHIP, RANGE AND SUBDIVISION OF RANGE, eg DIVERSION 18N/6E-3 JI

STATE OF CALIFORNIA
 THE RESOURCES AGENCY OF CALIFORNIA
 DEPARTMENT OF WATER RESOURCES
 DELTA BRANCH
 LAND AND WATER USE
 YUBA-BEAR RIVERS HYDROGRAPHIC UNIT

LAND AND WATER USE
 T 14 N, R 8 - 9 E MDB&M
 1957





INDEX TO SHEETS



- LEGEND**
- GRAVITY DIVERSION
 - IRRIGATION CANAL WITH FLUME
 - NATURAL CHANNEL WITH FLUME
 - COUNTY WATER RIGHT
 - STREAM RIGHT OF WAY
 - POWERHOUSE
 - HYDROGRAPHIC SECTION MARK
 - HYDROGRAPHIC SECTION BOUNDARY
 - LAND RECEIVING FULL IRRIGATION
 - LAND RECEIVING PARTIAL IRRIGATION
 - ARTIFICIALLY ESTABLISHED WETLAND
 - NATURALLY OCCURRING WETLAND
 - DRY FARM LAND
 - OPEN LAND
 - RECLAMATION LAND

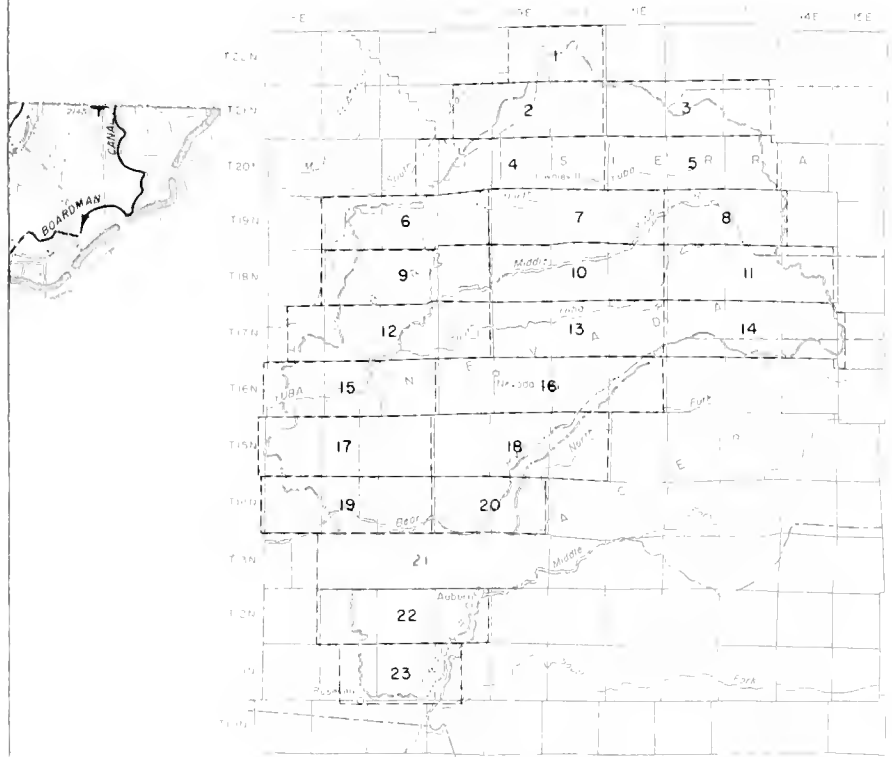
KEY TO NUMBERING SYSTEM

D	C	B	A
E	F	G	H
M	L	K	J
N	P	Q	R

DIVERSIONS SHOWN ARE NUMBERED BY TOWNSHIP, RANGE AND SUBDIVISION OF SECTION, AND DIVERSION (RANGE) J

STATE OF CALIFORNIA
 THE RESOURCES AGENCY OF CALIFORNIA
 DEPARTMENT OF WATER RESOURCES
 DELTA BRANCH
 LAND AND WATER USE
 YUBA-BEAR RIVERS HYDROGRAPHIC UNIT
LAND AND WATER USE
 T 14 N., R 8 - 9 E M 088 M
 1957





INDEX TO SHEETS



- GRAVITY DIVERSION
- PUMP DIVERSION
- DIVERSION CANAL OR DITCH
- NATURAL CHANNEL USED: DITCH
- DIVERSION PIPE
- STREAM GAGING STATION
- POWERHOUSE
- HYDROGRAPHIC UNIT BOUNDARY
- HYDROGRAPHIC SUBUNIT BOUNDARY

LEGEND


- LANDS RECEIVING FULL IRRIGATION
- NONE
- LANDS RECEIVING PARTIAL IRRIGATION
- LANDS USUALLY IRRIGATED BUT IDLE OR FALLOW IN 1977
- NONE
- NATURALLY IRRIGATED MEADOWLANDS
- DRY-FARMED LANDS
- URBAN LANDS
- RECREATIONAL LANDS
- MAINTENANCE SWAMP

TO NUMBERING SYSTEM

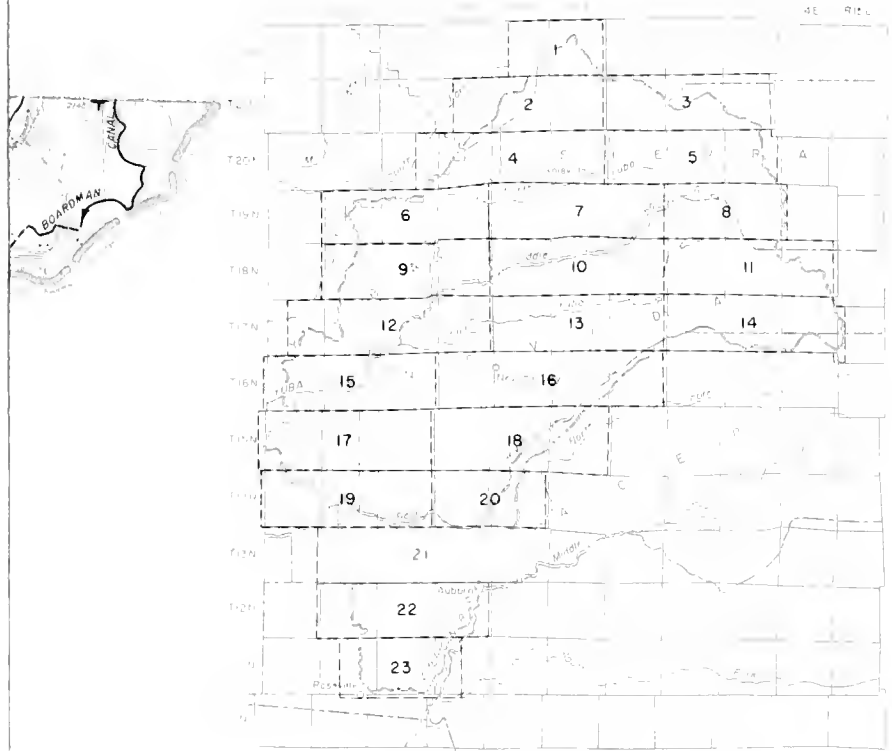
	C	B	A
	F	G	H
	L	K	J 3JI
	P	O	R

CTIONS SHOWN ARE NUMBERED
WNSHIP, RANGE AND SUBDIVISION
CTION, eg DIVERSION 20S/19E

STATE OF CALIFORNIA
THE RESOURCES AGENCY OF CALIFORNIA
DEPARTMENT OF WATER RESOURCES
DELTA BRANCH
LAND AND WATER USE
YUBA-BEAR RIVERS HYDROGRAPHIC UNIT
LAND AND WATER USE
T 13 N, R 6-8 E MDB&M
1957







INDEX TO SHEETS



- GRAVITY DIVERSION
- PUMP DIVERSION
- DIVERSION CANAL OR DITCH
- NATURAL CHANNEL USED AS DITCH
- DIVERSION PIPE
- STREAM GAGING STATION
- POWERHOUSE
- HYDROGRAPHIC UNIT BOUNDARY
- HYDROGRAPHIC SUBUNIT BOUNDARY

LEGEND

- LANDS RECEIVING FULL IRRIGATION
- NONE LANDS RECEIVING PARTIAL IRRIGATION
- LANDS USUALLY IRRIGATED BUT IDLE OR FALLOW IN 1977
- NONE NATURALLY IRRIGATED MEADOWLANDS
- DRY-FARMED LANDS
- URBAN LANDS
- RECREATIONAL LANDS
- MARSH OR SWAMP

TO NUMBERING SYSTEM


	C	B	A
	F	G	H
	L	K	J 3JI
	P	O	R


BOUNDARIES SHOWN ARE NUMBERED BY TOWNSHIP, RANGE AND SUBDIVISION, eg DIVERSION 20S/19E

STATE OF CALIFORNIA
THE RESOURCES AGENCY OF CALIFORNIA
DEPARTMENT OF WATER RESOURCES
DELTA BRANCH

LAND AND WATER USE
YUBA-BEAR RIVERS HYDROGRAPHIC UNIT

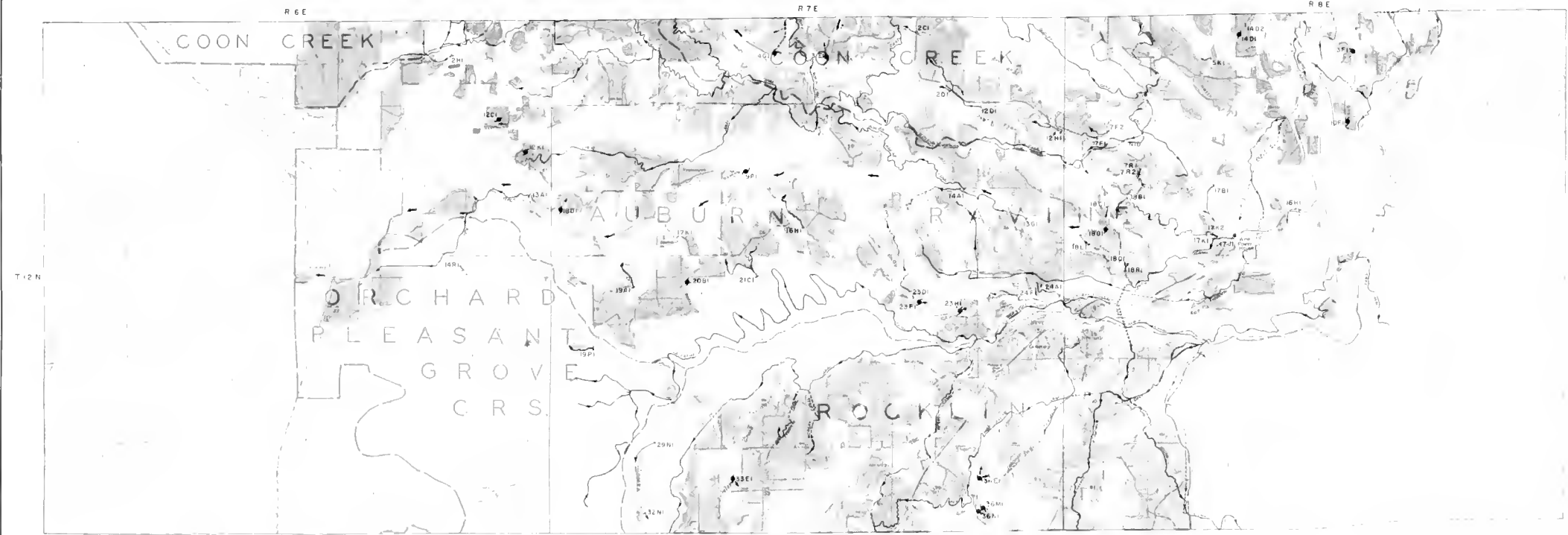
LAND AND WATER USE
T 13 N, R 6-8 E MDB&M
1957











INDEX TO SHEETS

LEGEND



KEY TO NUMERICAL SYSTEM

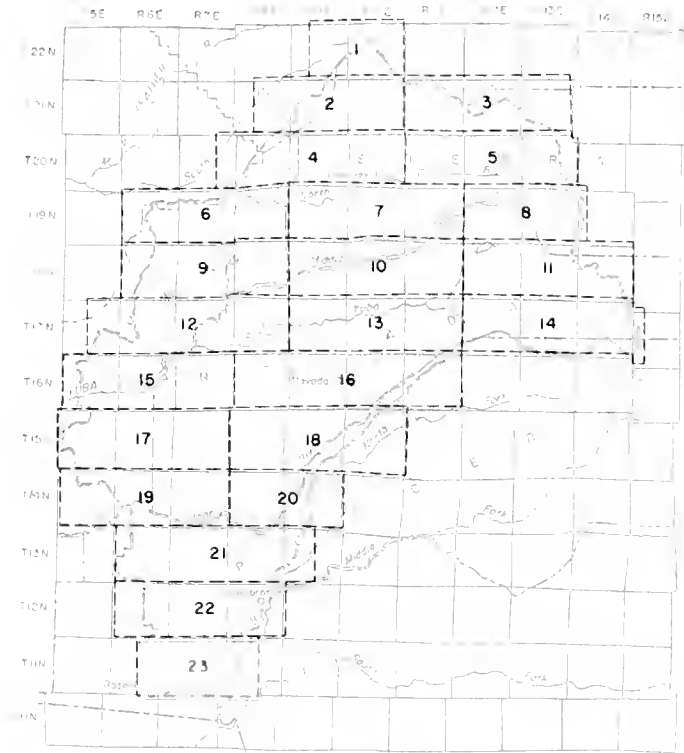


DEPARTMENT OF WATER RESOURCES
DELTA BRANCH

LAND AND WATER USE
AUBURN BEAR RIVERS HYDROGRAPHIC UNIT

LAND AND WATER USE
T. 12 N., R. 6 - 8 E. M. 33 B. W.
1957

SCALE 1:25,000



INDEX TO SHEETS



- GRAVITY DIVERSION
- PUMP DIVERSION
- DIVERSION CANAL OR DITCH
- NATURAL CHANNEL USED AS DITCH
- DIVERSION PIPE
- STREAM GAGING STATION
- POWERHOUSE
- HYDROGRAPHIC UNIT BOUNDARY
- HYDROGRAPHIC SUBUNIT BOUNDARY

LEGEND

- LANDS RECEIVING FULL IRRIGATION
- LANDS RECEIVING PARTIAL IRRIGATION
- LANDS USUALLY IRRIGATED BUT IDLE OR FALLOW IN 1957
- NATURALLY IRRIGATED MEADOWLANDS
- DRY-FARMED LANDS
- URBAN LANDS
- RECREATIONAL LANDS
- MARSH OR SWAMP

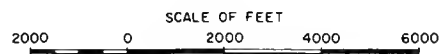
KEY TO NUMBERING SYSTEM

D	C	B	A
E	F	G	H
M	L	K	J 3JI
N	P	Q	R

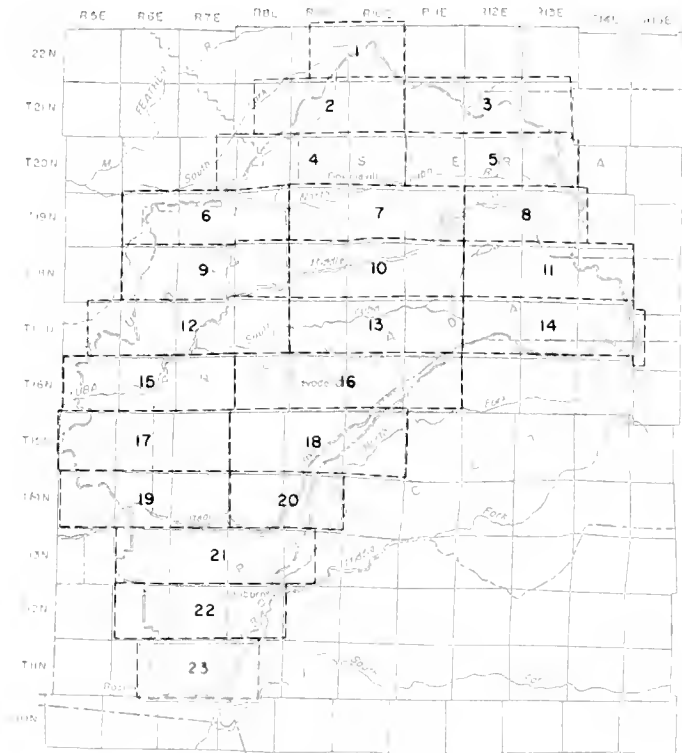
DIVERSIONS SHOWN ARE NUMBERED BY TOWNSHIP, RANGE AND SUBDIVISION OF SECTION, eg DIVERSION 18N/6E-3 JI

STATE OF CALIFORNIA
 THE RESOURCES AGENCY OF CALIFORNIA
 DEPARTMENT OF WATER RESOURCES
 DELTA BRANCH
 LAND AND WATER USE
 YUBA-BEAR RIVERS HYDROGRAPHIC UNIT

LAND AND WATER USE
 T 11 S, R 6 - 8 E MDB&M
 1957







INDEX TO SHEETS



- GRAVITY DIVERSION
- PUMP DIVERSION
- DIVERSION CANAL OR DITCH
- NATURAL CHANNEL USED AS DITCH
- DIVERSION PIPE
- STREAM GAGING STATION
- POWERHOUSE
- HYDROGRAPHIC UNIT BOUNDARY
- HYDROGRAPHIC SUBUNIT BOUNDARY

LEGEND

- LANDS RECEIVING FULL IRRIGATION
- NONE LANDS RECEIVING PARTIAL IRRIGATION
- LANDS USUALLY IRRIGATED BUT IDLE OR FALLOW IN 1957
- NATURALLY IRRIGATED MEADOWLANDS
- DRY-FARMED LANDS
- URBAN LANDS
- NONE RECREATIONAL LANDS
- MARSH OR SWAMP

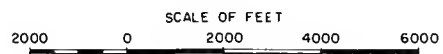
KEY TO NUMBERING SYSTEM

D	C	B	A
E	F	G	H
M	L	K	J 3JI
N	P	Q	R

DIVERSIONS SHOWN ARE NUMBERED BY TOWNSHIP, RANGE AND SUBDIVISION OF SECTION, eg DIVERSION IBN/6E-3JI

STATE OF CALIFORNIA
 THE RESOURCES AGENCY OF CALIFORNIA
 DEPARTMENT OF WATER RESOURCES
 DELTA BRANCH
 LAND AND WATER USE
 YUBA-BEAR RIVERS HYDROGRAPHIC UNIT

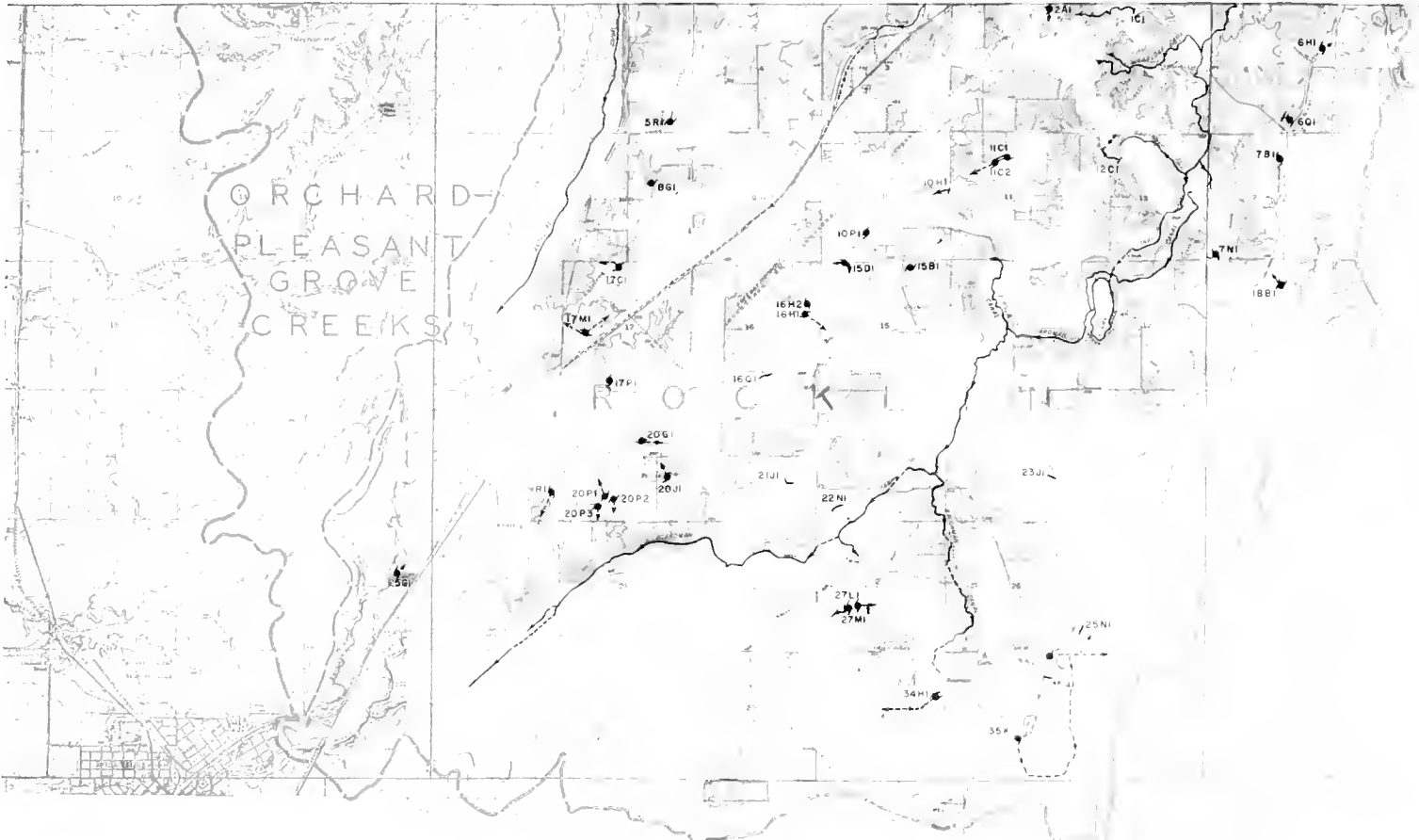
LAND AND WATER USE
 T 11 S, R 6 - 8 E MDB&M
 1957



R 6 E

R 7 E

R 8 E



INDEX TO SHEETS



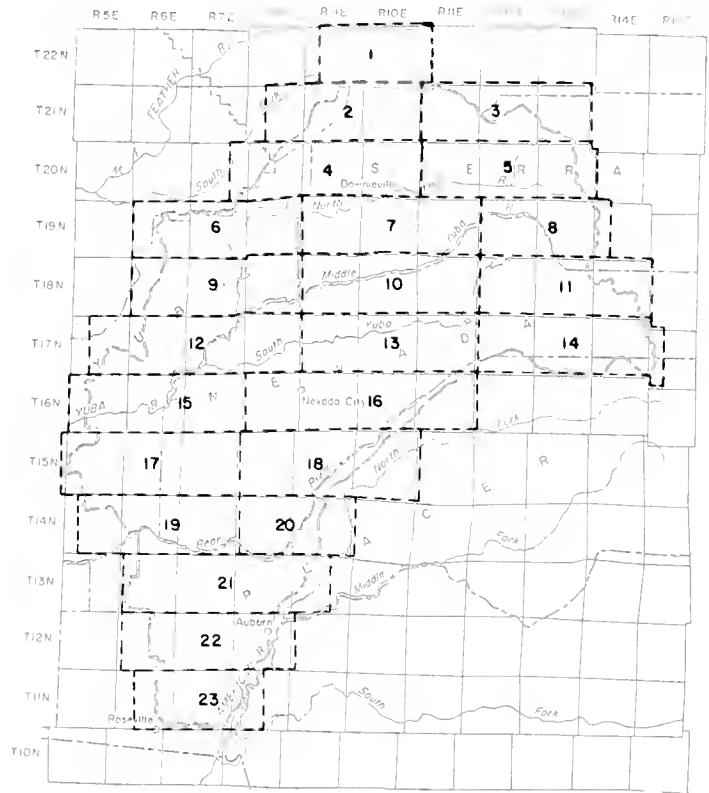
KEY TO NUMBERING SYSTEM

C	B	A
E	D	H
M	K	J
N	P	L

FIGURES SHOWN ARE NUMBERED BY TOWNSHIP RANGE AND SUBDIVISION OF SECTION AS DIVISION 1 AND 2, 11.

STATE OF CALIFORNIA
 THE RESOURCES AGENCY OF CALIFORNIA
 DEPARTMENT OF WATER RESOURCES
 DELTA BRANCH
 LAND AND WATER USE
 YUBA-BEAR RIVERS HYDROGRAPHIC UNIT
LAND AND WATER USE
 T 11 S. R. 6 - 8 E M088M
 1957













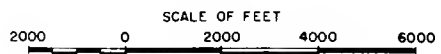
INDEX TO SHEETS




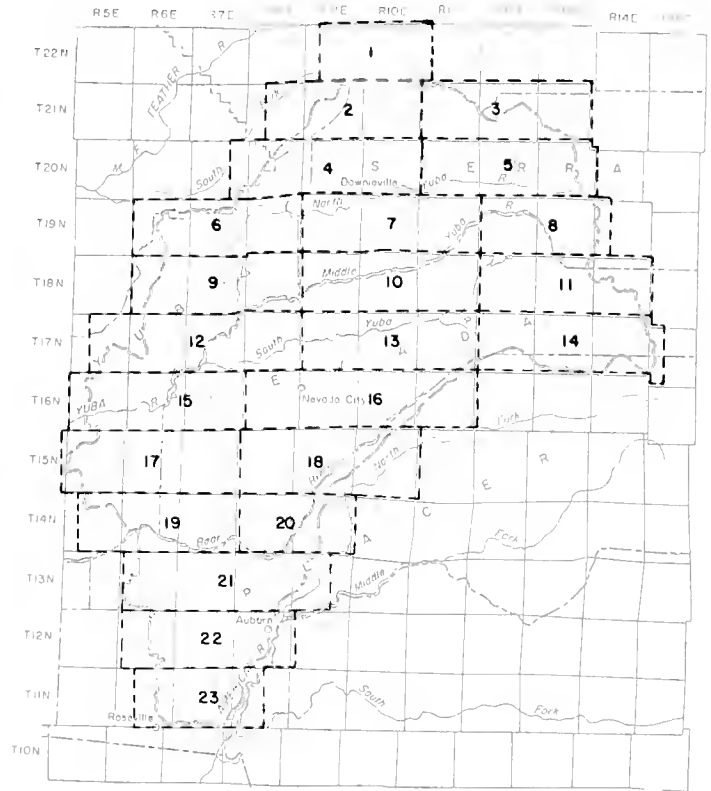
LEGEND

-  HYDROGRAPHIC UNIT BOUNDARY
-  HYDROGRAPHIC SUBUNIT BOUNDARY
-  SMOOTH LYING IRRIGABLE LANDS
-  GENTLY SLOPING OR UNDULATING IRRIGABLE LANDS
-  STEEPLY SLOPING IRRIGABLE LANDS
-  IRRIGABLE LANDS BETTER SUITED FOR FOREST MANAGEMENT
-  PRESENT URBAN LANDS
-  RECREATIONAL LANDS

STATE OF CALIFORNIA
 THE RESOURCES AGENCY OF CALIFORNIA
 DEPARTMENT OF WATER RESOURCES
 DELTA BRANCH
 LAND AND WATER USE
 YUBA-BEAR RIVERS HYDROGRAPHIC UNIT
CLASSIFICATION OF LANDS
 T. 22 N., R. 9 - 11 E. MDB&M
 1957















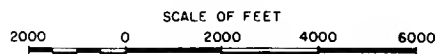
INDEX TO SHEETS



LEGEND

-  HYDROGRAPHIC UNIT BOUNDARY
-  HYDROGRAPHIC SUBUNIT BOUNDARY
-  SMOOTH LYING IRRIGABLE LANDS
-  GENTLY SLOPING OR UNDULATING IRRIGABLE LANDS
-  STEEPLY SLOPING IRRIGABLE LANDS
-  IRRIGABLE LANDS BETTER SUITED FOR FOREST MANAGEMENT
-  PRESENT URBAN LANDS
-  RECREATIONAL LANDS

STATE OF CALIFORNIA
 THE RESOURCES AGENCY OF CALIFORNIA
 DEPARTMENT OF WATER RESOURCES
 DELTA BRANCH
 LAND AND WATER USE
 YUBA-BEAR RIVERS HYDROGRAPHIC UNIT
CLASSIFICATION OF LANDS
 T. 22 N., R. 9 - 11 E. MDB&M
 1957

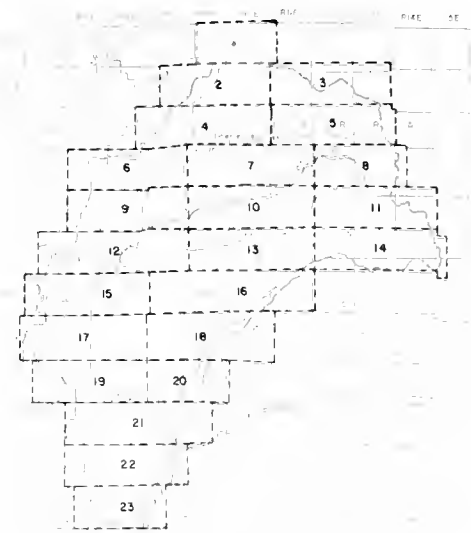
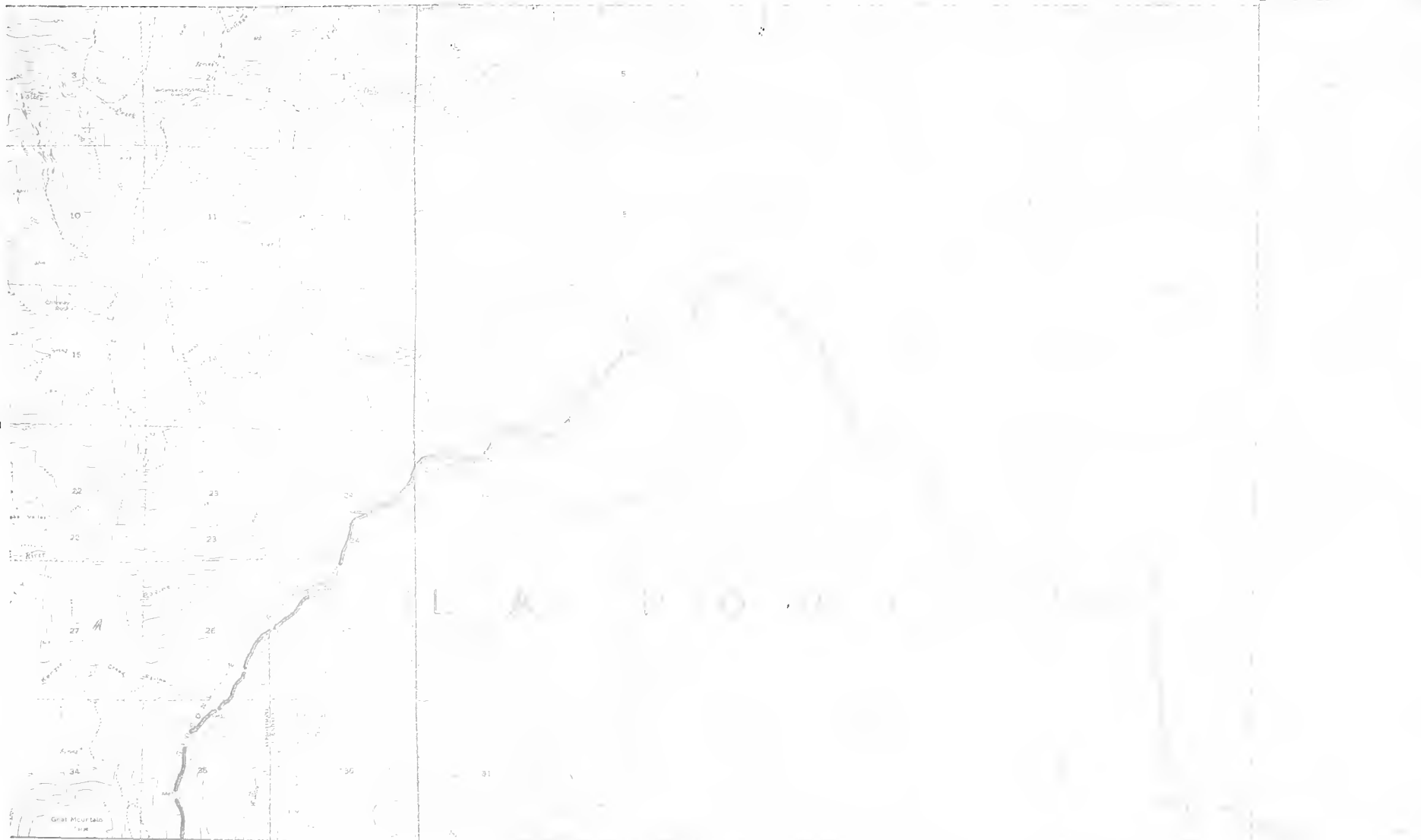


R 9E

R 10E

R 11E

T 22 N



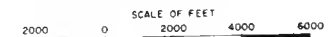
INDEX TO SHEETS

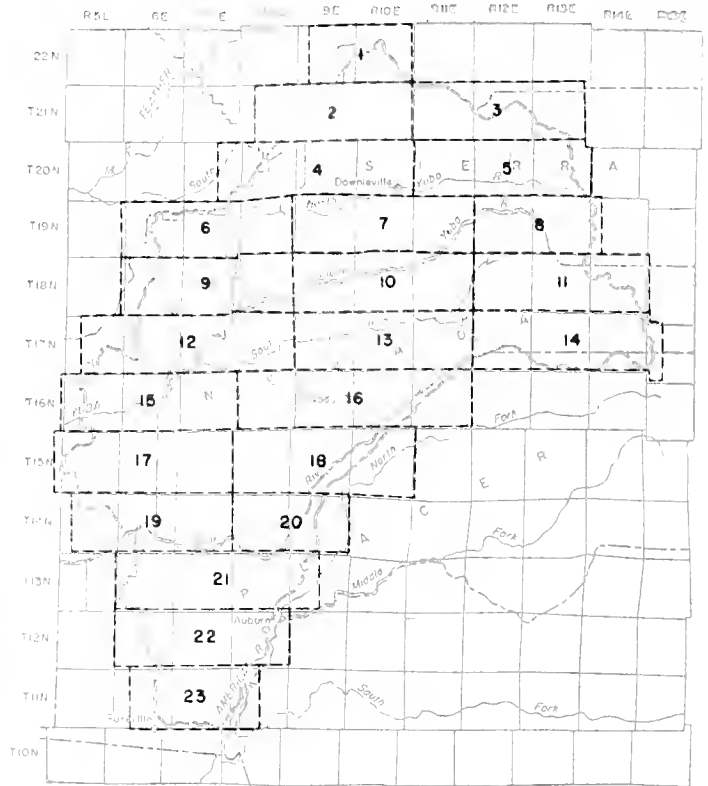



LEGEND

- HYDROGRAPHIC UNIT BOUNDARY
- HYDROGRAPHIC SUBUNIT BOUNDARY
- 1/4" TO 1/2" SLOPING IRRIGABLE LANDS
- NONE GENTLY SLOPING OR UNDOULATING IRRIGABLE LANDS
- NONE STEEPLY SLOPING IRRIGABLE LANDS
- NONE IRRIGABLE LANDS BETTER SUITED FOR FOREST MANAGEMENT
- NONE PRESENT URBAN LANDS
- NONE RECREATIONAL LANDS

STATE OF CALIFORNIA
 THE RESOURCES AGENCY OF CALIFORNIA
 DEPARTMENT OF WATER RESOURCES
 DELTA BRANCH
 LAND AND WATER USE
 YUBA-BEAR RIVERS HYDROGRAPHIC UNIT
CLASSIFICATION OF LANDS
 T 22 N, R 9 - 11 E M0800M
 1957













INDEX TO SHEETS



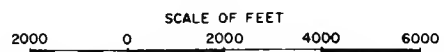
LEGEND


-  HYDROGRAPHIC UNIT BOUNDARY
-  HYDROGRAPHIC SUBUNIT BOUNDARY
-  SMOOTH LYING IRRIGABLE LANDS
-  GENTLY SLOPING OR UNOULATING IRRIGABLE LANDS
-  STEEPLY SLOPING IRRIGABLE LANDS
-  IRRIGABLE LANDS BETTER SUITED FOR FOREST MANAGEMENT
-  PRESENT URBAN LANDS
-  RECREATIONAL LANDS

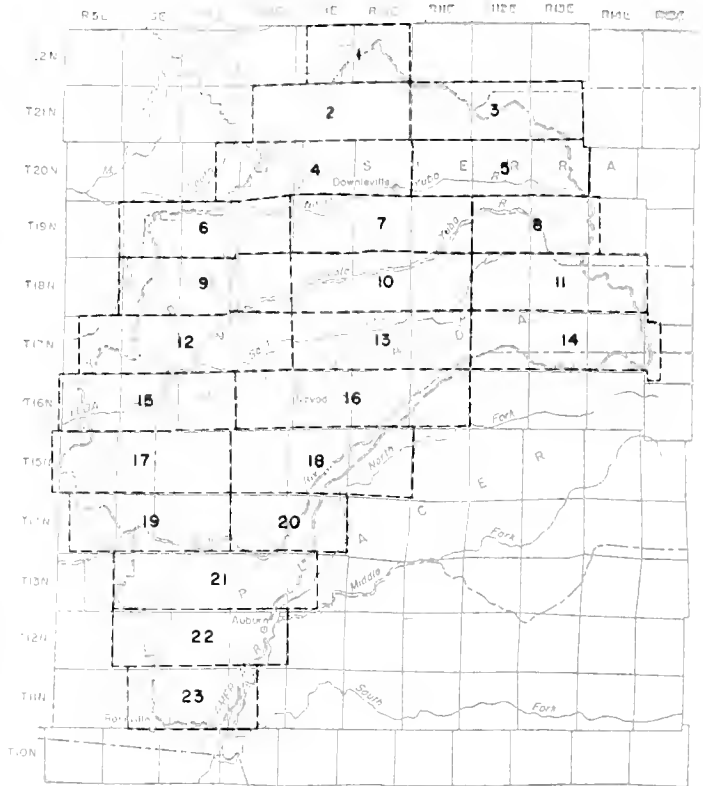

STATE OF CALIFORNIA
 THE RESOURCES AGENCY OF CALIFORNIA
 DEPARTMENT OF WATER RESOURCES
 DELTA BRANCH
 LAND AND WATER USE
 YUBA-BEAR RIVERS HYDROGRAPHIC UNIT

CLASSIFICATION OF LANDS

T 21 N, R 8 - 10 E MDB&M
 1957















INDEX TO SHEETS



LEGEND

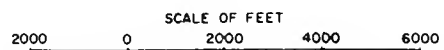
-  HYDROGRAPHIC UNIT BOUNDARY
-  HYDROGRAPHIC SUBUNIT BOUNDARY
-  SMOOTH LYING IRRIGABLE LANDS
-  GENTLY SLOPING OR UNDULATING IRRIGABLE LANDS
-  STEEPLY SLOPING IRRIGABLE LANDS
-  IRRIGABLE LANDS BETTER SUITED FOR FOREST MANAGEMENT
-  PRESENT URBAN LANDS
-  RECREATIONAL LANDS

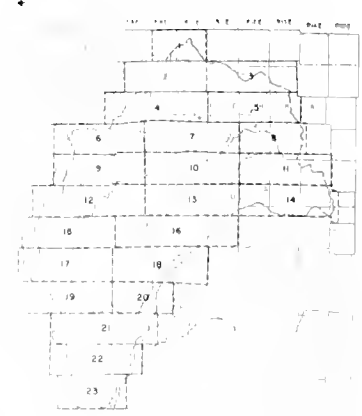
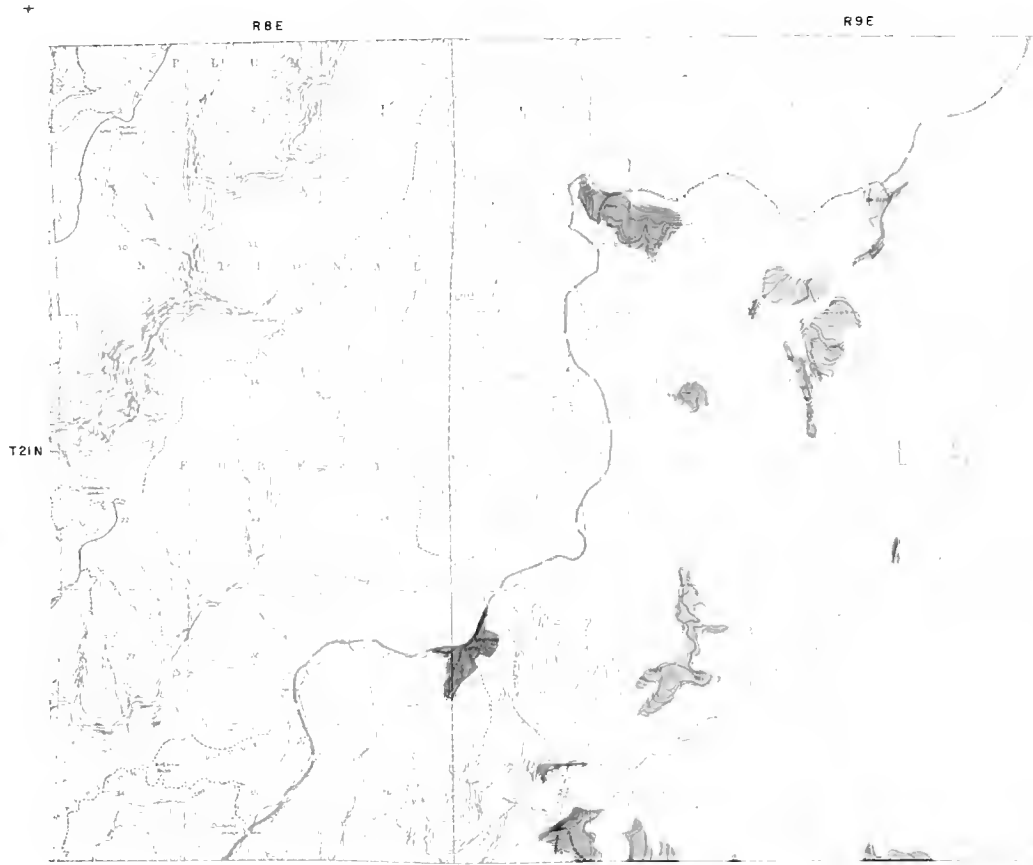
STATE OF CALIFORNIA
 THE RESOURCES AGENCY OF CALIFORNIA
 DEPARTMENT OF WATER RESOURCES
 DELTA BRANCH
 LAND AND WATER USE
 YUBA-BEAR RIVERS HYDROGRAPHIC UNIT

CLASSIFICATION OF LANDS

T 21 N, R 8 - 10 E MDB&M

1957





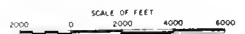
INDEX TO SHEETS

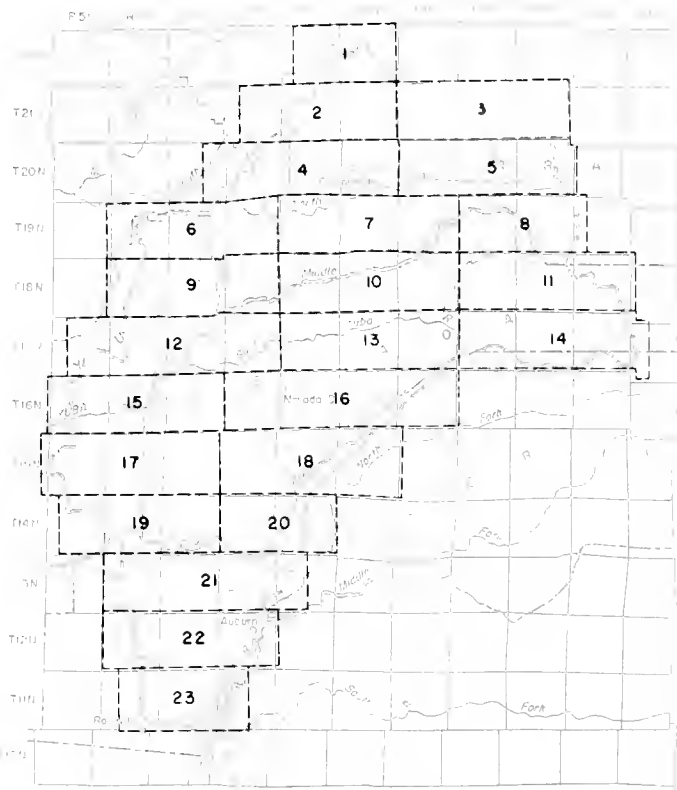


LEGEND

- HYDROGRAPHIC UNIT BOUNDARY
- METROGRAPHIC SUBUNIT BOUNDARY
- METROGRAPHIC AVAILABLE LANDS
- COUNTY SURVEY METAL CATERING AVAILABLE LANDS
- STEEPLY SLOPING AVAILABLE LANDS
- AVAILABLE LANDS BY STATE CONTROLLED
- FEDERAL OPEN LANDS
- RECREATIONAL LANDS

STATE OF CALIFORNIA
 THE RESOURCES AGENCY OF CALIFORNIA
 DEPARTMENT OF WATER RESOURCES
 DELTA BRANCH
 LAND AND WATER USE
 YUBA-BEAR RIVERS HYDROGRAPHIC UNIT
CLASSIFICATION OF LANDS
 T 21 N, R 8 - 10 E M 0888 M
 1957













INDEX TO SHEETS

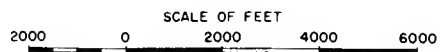



LEGEND

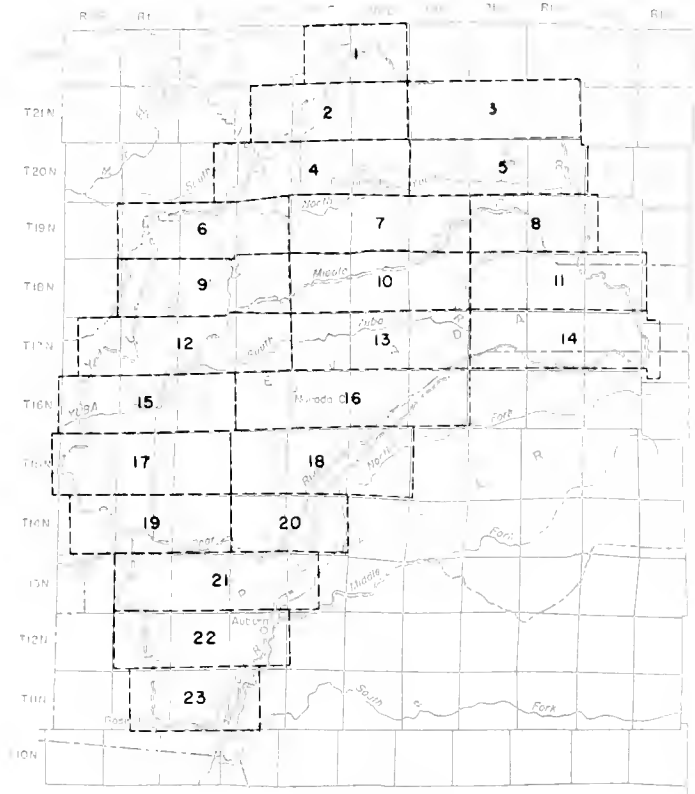
-  HYDROGRAPHIC UNIT BOUNDARY
-  HYDROGRAPHIC SUBUNIT BOUNDARY
-  SMOOTH LYING IRRIGABLE LANDS
-  GENTLY SLOPING OR UNDULATING IRRIGABLE LANDS
-  STEEPLY SLOPING IRRIGABLE LANDS
-  IRRIGABLE LANDS BETTER SUITED FOR FOREST MANAGEMENT
-  PRESENT URBAN LANDS
-  RECREATIONAL LANDS

STATE OF CALIFORNIA
 THE RESOURCES AGENCY OF CALIFORNIA
 DEPARTMENT OF WATER RESOURCES
 DELTA BRANCH
 LAND AND WATER USE
 YUBA-BEAR RIVERS HYDROGRAPHIC UNIT

CLASSIFICATION OF LANDS
 T. 21 N., R. 11-13 E., MDB&M
 1957















INDEX TO SHEETS




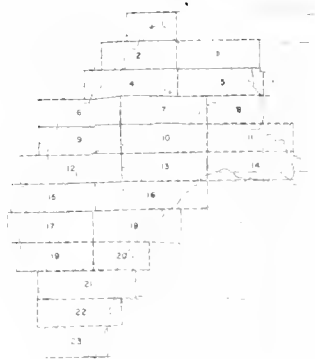
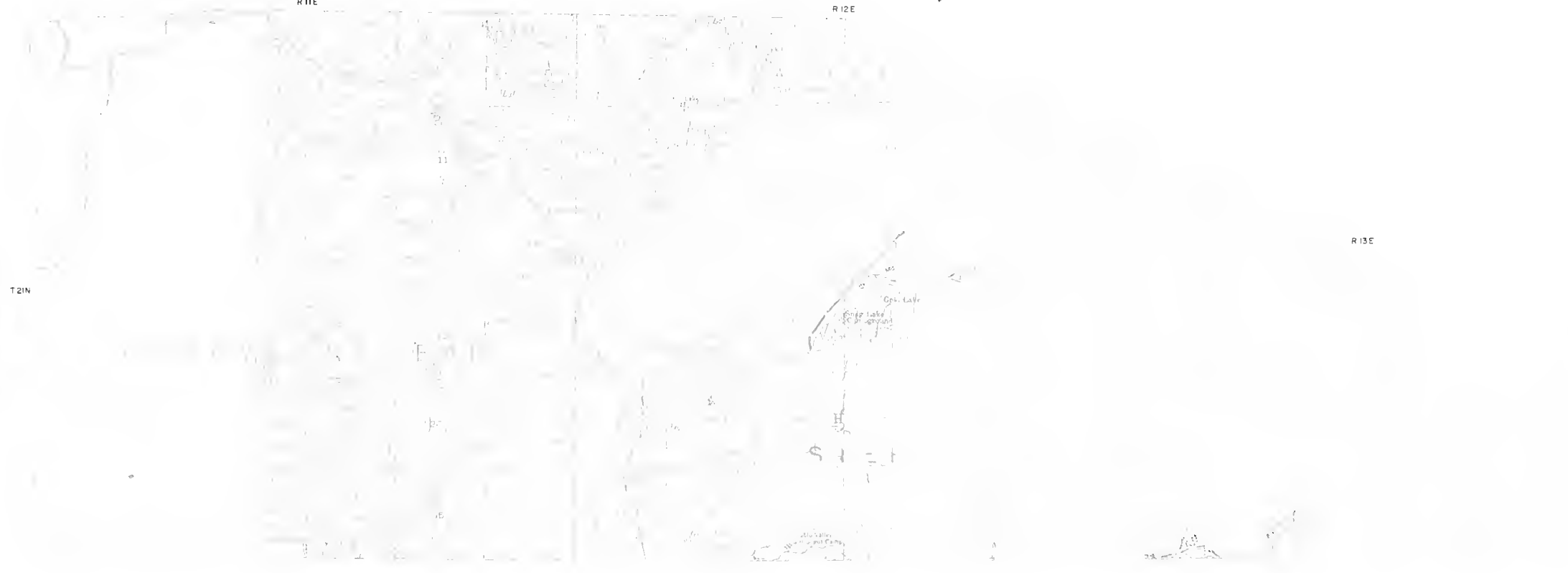
LEGEND

-  HYDROGRAPHIC UNIT BOUNDARY
-  HYDROGRAPHIC SUBUNIT BOUNDARY
-  SMOOTH LYING IRRIGABLE LANDS
-  GENTLY SLOPING OR UNDULATING IRRIGABLE LANDS
-  STEEPLY SLOPING IRRIGABLE LANDS
-  IRRIGABLE LANDS BETTER SUITED FOR FOREST MANAGEMENT
-  PRESENT URBAN LANDS
-  RECREATIONAL LANDS

STATE OF CALIFORNIA
 THE RESOURCES AGENCY OF CALIFORNIA
 DEPARTMENT OF WATER RESOURCES
 DELTA BRANCH
 LAND AND WATER USE
 YUBA-BEAR RIVERS HYDROGRAPHIC UNIT

CLASSIFICATION OF LANDS
 T. 21 N., R. 11-13 E., MDB&M
 1957





INDEX TO SHEETS

LEGEND

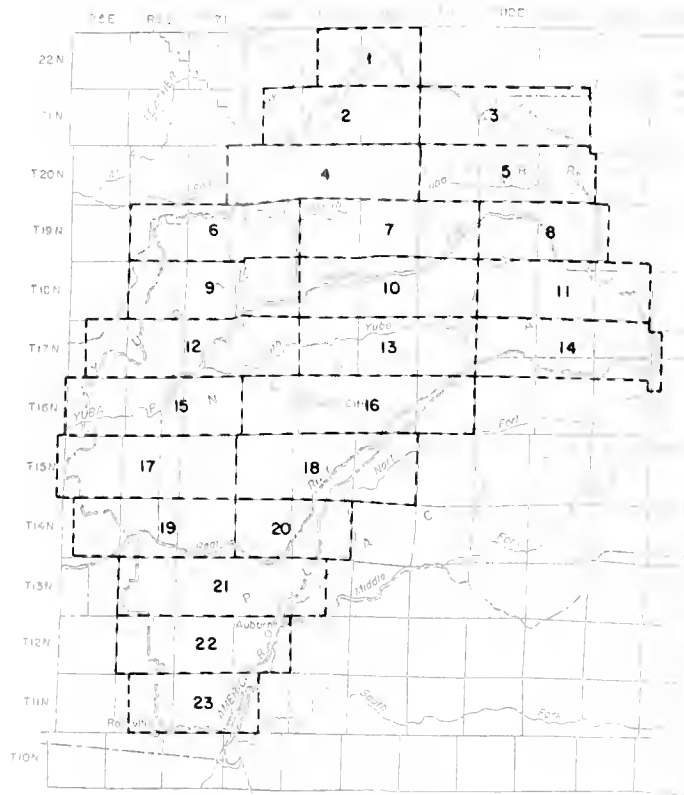

- 1. OPEN LAND
- 2. CULTIVATED LAND
- 3. PASTURE
- 4. WOODLAND
- 5. WATER
- 6. SWAMP
- 7. BARREN LAND
- 8. UNCLASSIFIED
- 9. UNCLASSIFIED
- 10. UNCLASSIFIED
- 11. UNCLASSIFIED
- 12. UNCLASSIFIED
- 13. UNCLASSIFIED
- 14. UNCLASSIFIED
- 15. UNCLASSIFIED
- 16. UNCLASSIFIED
- 17. UNCLASSIFIED
- 18. UNCLASSIFIED
- 19. UNCLASSIFIED
- 20. UNCLASSIFIED
- 21. UNCLASSIFIED
- 22. UNCLASSIFIED
- 23. UNCLASSIFIED

STATE OF CALIFORNIA
 THE RESOURCES AGENCY OF CALIFORNIA
 DEPARTMENT OF WATER RESOURCES
 DELTA BRANCH

LAND AND WATER USE
 YUBA-BEAR RIVERS HYDROGRAPHIC UNIT

CLASSIFICATION OF LANDS
 T 21 N, R 11 - 13 E, M088M
 1957













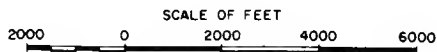
INDEX TO SHEETS



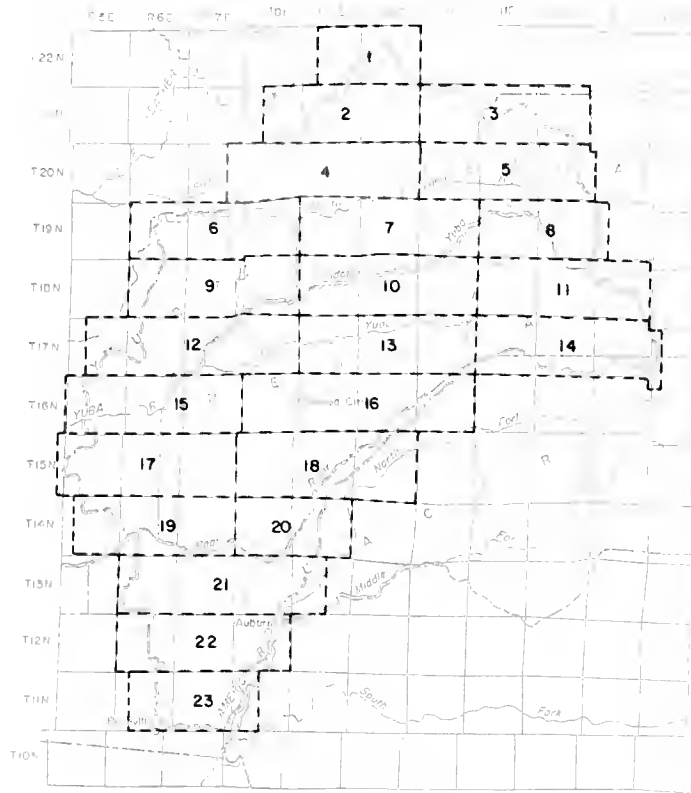
LEGEND

-  HYDROGRAPHIC UNIT BOUNDARY
-  HYDROGRAPHIC SUBUNIT BOUNDARY
-  SMOOTH LYING IRRIGABLE LANDS
-  GENTLY SLOPING OR UNDULATING IRRIGABLE LANDS
-  STEEPLY SLOPING IRRIGABLE LANDS
-  IRRIGABLE LANDS BETTER SUITED FOR FOREST MANAGEMENT
-  PRESENT URBAN LANDS
-  RECREATIONAL LANDS

STATE OF CALIFORNIA
 THE RESOURCES AGENCY OF CALIFORNIA
 DEPARTMENT OF WATER RESOURCES
 DELTA BRANCH
 LAND AND WATER USE
 YUBA-BEAR RIVERS HYDROGRAPHIC UNIT
CLASSIFICATION OF LANDS
 T 20N, R 7 - 10 E MDB&M
 1957
















INDEX TO SHEETS

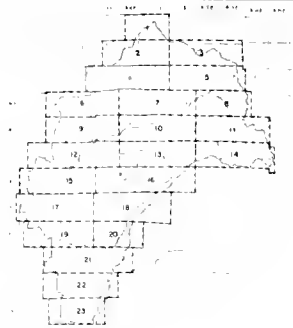
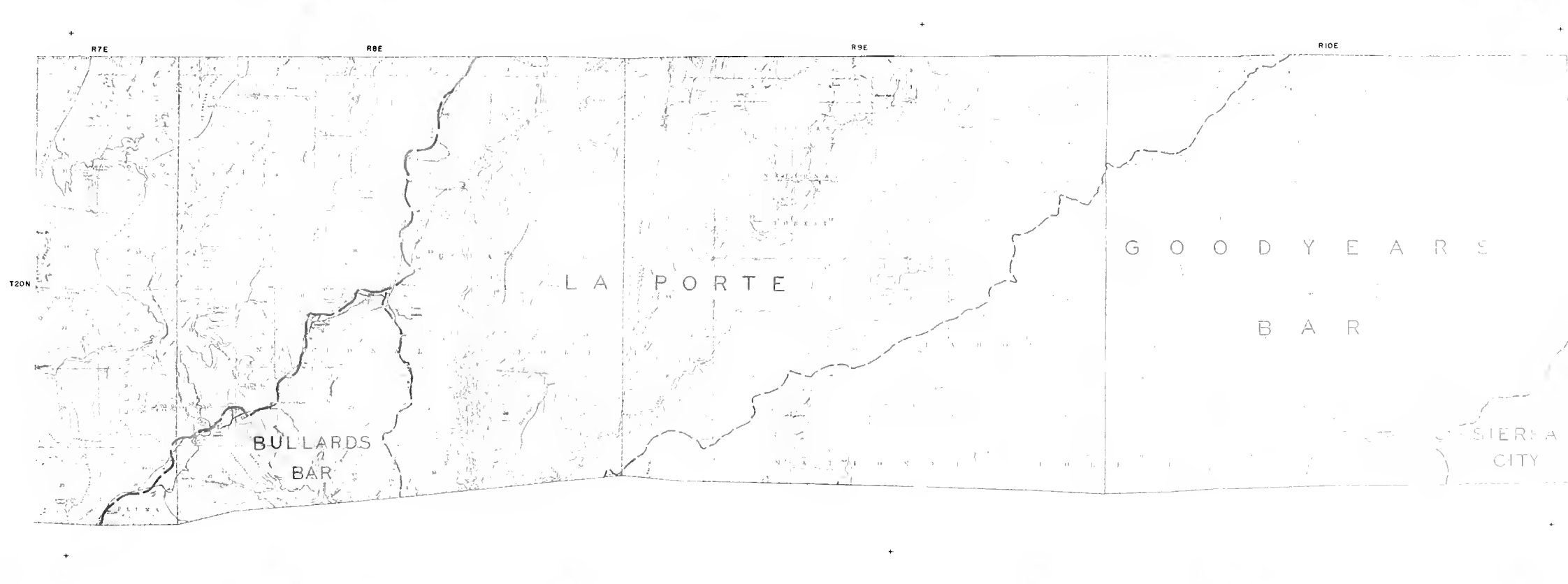


LEGEND

-  HYDROGRAPHIC UNIT BOUNDARY
-  HYDROGRAPHIC SUBUNIT BOUNDARY
-  SMOOTH LYING IRRIGABLE LANDS
-  GENTLY SLOPING OR UNDULATING IRRIGABLE LANDS
-  STEEPLY SLOPING IRRIGABLE LANDS
-  IRRIGABLE LANDS BETTER SUITED FOR FOREST MANAGEMENT
-  PRESENT URBAN LANDS
-  RECREATIONAL LANDS

STATE OF CALIFORNIA
 THE RESOURCES AGENCY OF CALIFORNIA
 DEPARTMENT OF WATER RESOURCES
 DELTA BRANCH
 LAND AND WATER USE
 YUBA-BEAR RIVERS HYDROGRAPHIC UNIT
CLASSIFICATION OF LANDS
 T 20 N, R 7 - 10 E MDB&M
 1957





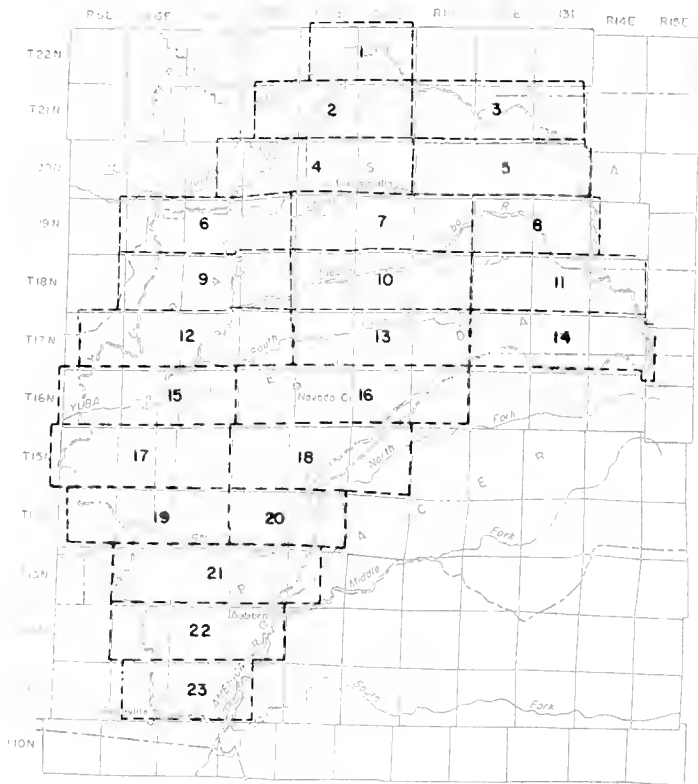
INDEX TO SHEETS

LEGEND

- WATER
- IRRIGATED LAND
- PASTURE
- CROPLAND
- FOREST
- OTHER LAND

STATE OF CALIFORNIA
 THE RESOURCES AGENCY OF CALIFORNIA
 DEPARTMENT OF WATER RESOURCES
 DELTA BRANCH
 LAND AND WATER USE
 YUBA-BEAR RIVERS HYDROGRAPHIC UNIT
CLASSIFICATION OF LANDS
 T20N., R7-10 E MDBBM
 1957











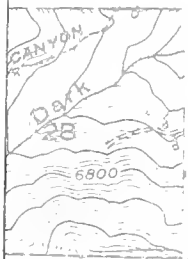


INDEX TO SHEETS

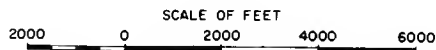



LEGEND

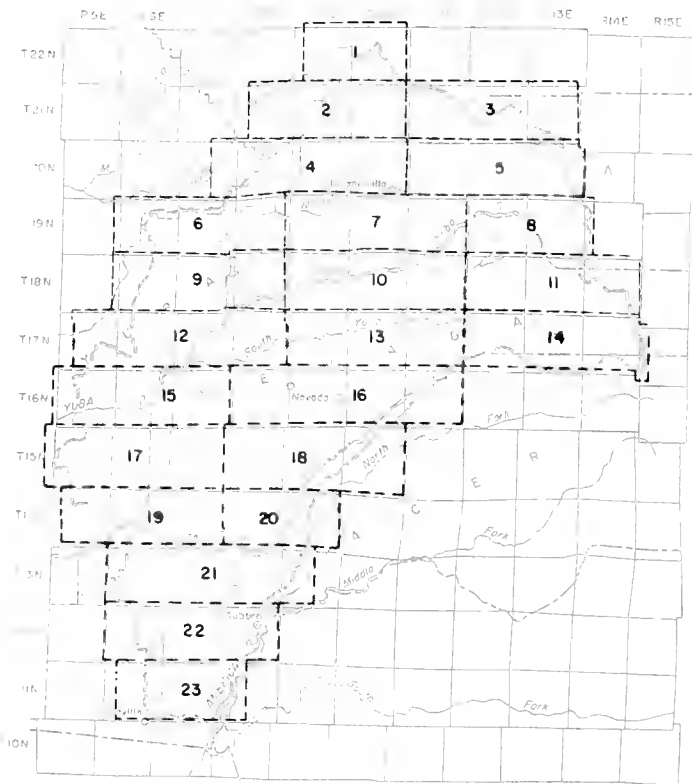
-  HYDROGRAPHIC UNIT BOUNDARY
-  HYDROGRAPHIC SUBUNIT BOUNDARY
-  SMOOTH LYING IRRIGABLE LANDS
-  GENTLY SLOPING OR UNDULATING IRRIGABLE LANDS
-  STEEPLY SLOPING IRRIGABLE LANDS
-  IRRIGABLE LANDS BETTER SUITED FOR FOREST MANAGEMENT
-  PRESENT URBAN LANDS
-  RECREATIONAL LANDS



STATE OF CALIFORNIA
 THE RESOURCES AGENCY OF CALIFORNIA
 DEPARTMENT OF WATER RESOURCES
 DELTA BRANCH
 LAND AND WATER USE
 YUBA-BEAR RIVERS HYDROGRAPHIC UNIT
CLASSIFICATION OF LANDS
 T 20 N, R 11 - 14 E MDB&M
 1957













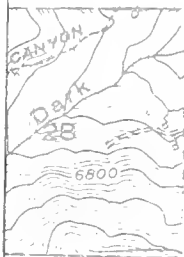


INDEX TO SHEETS

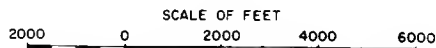


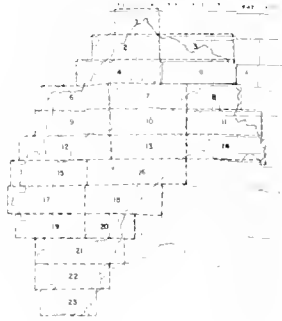

LEGEND

-  HYDROGRAPHIC UNIT BOUNDARY
-  HYDROGRAPHIC SUBUNIT BOUNDARY
-  SMOOTH LYING IRRIGABLE LANDS
-  GENTLY SLOPING OR UNOULATING IRRIGABLE LANDS
-  STEEPLY SLOPING IRRIGABLE LANDS
-  IRRIGABLE LANDS BETTER SUITED FOR FOREST MANAGEMENT
-  PRESENT URBAN LANDS
-  RECREATIONAL LANDS



STATE OF CALIFORNIA
 THE RESOURCES AGENCY OF CALIFORNIA
 DEPARTMENT OF WATER RESOURCES
 DELTA BRANCH
 LAND AND WATER USE
 YUBA-BEAR RIVERS HYDROGRAPHIC UNIT
CLASSIFICATION OF LANDS
 T 20 N, R 11 - 14 E MDB&M
 1957





INDEX TO SHEETS

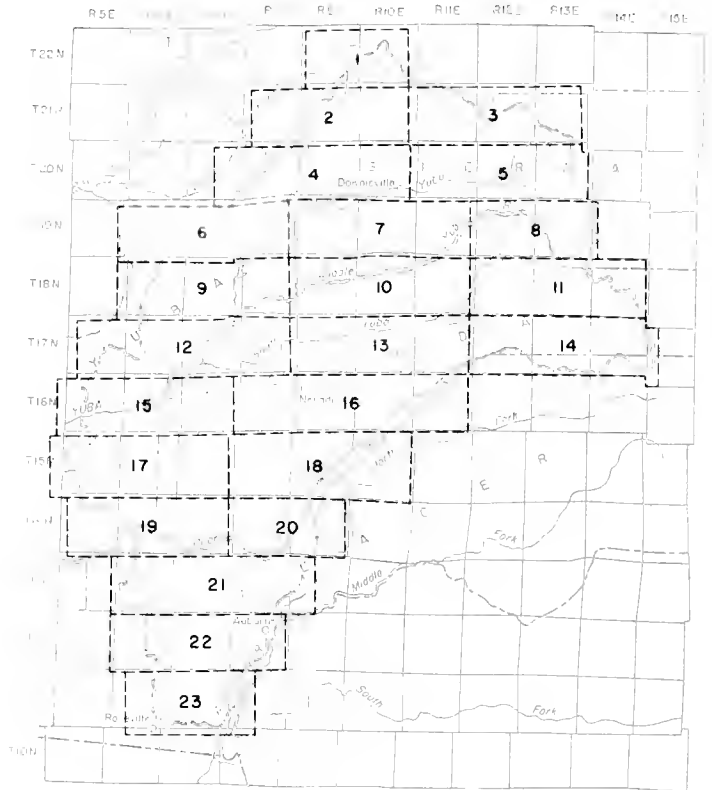
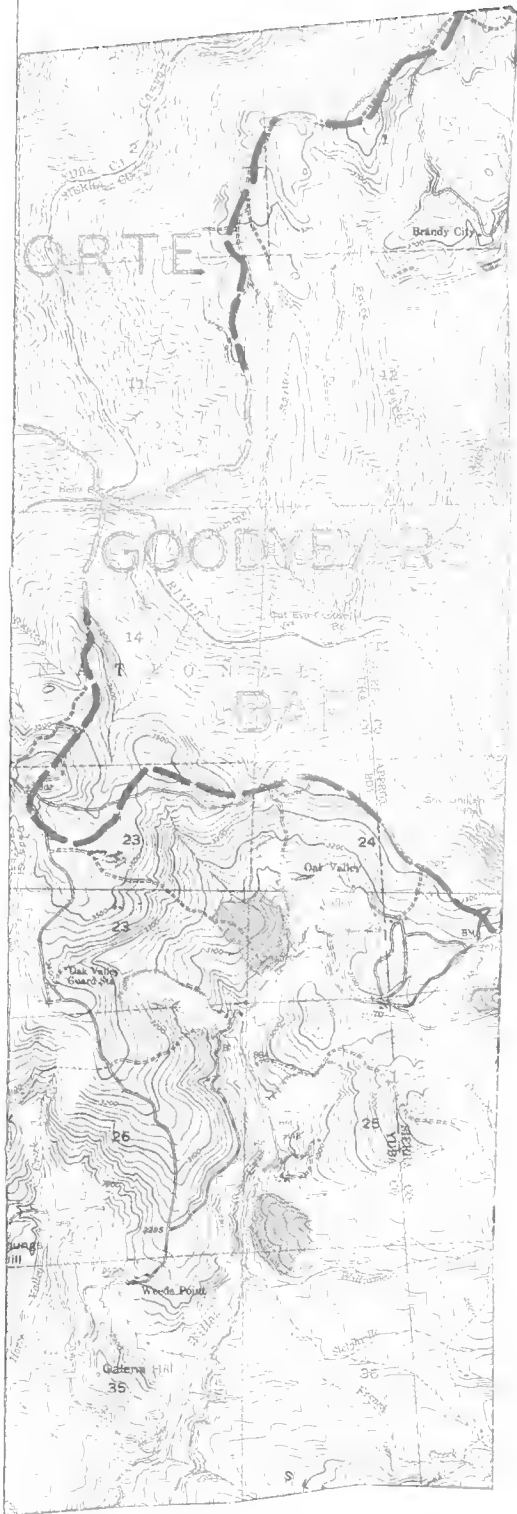


STATE OF CALIFORNIA
 THE RESOURCES AGENCY OF CALIFORNIA
 DEPARTMENT OF WATER RESOURCES
 DELTA BRANCH
 LAND AND WATER USE
 YUBA-BEAR RIVERS HYDROGRAPHIC UNIT

CLASSIFICATION OF LANDS
 T. 20 N., R. 11-14 E. W. 038 M.
 1957











+



INDEX TO SHEETS

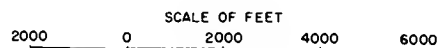


LEGEND

-  HYDROGRAPHIC UNIT BOUNDARY
-  HYDROGRAPHIC SUBUNIT BOUNDARY
-  SMOOTH LYING IRRIGABLE LANDS
-  GENTLY SLOPING OR UNULATING IRRIGABLE LANDS
-  STEEPLY SLOPING IRRIGABLE LANDS
-  IRRIGABLE LANDS BETTER SUITED FOR FOREST MANAGEMENT
-  PRESENT URBAN LANDS
-  RECREATIONAL LANDS

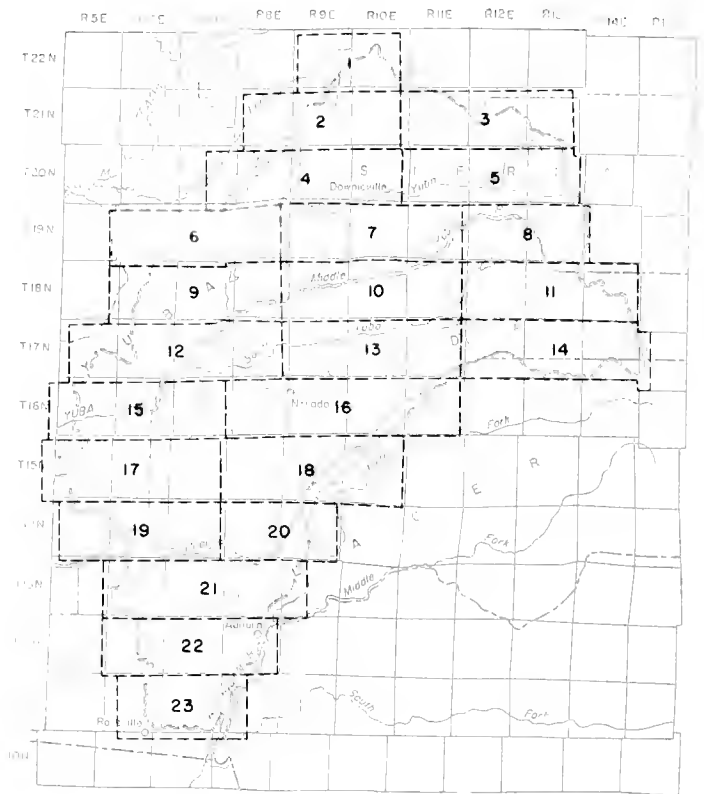
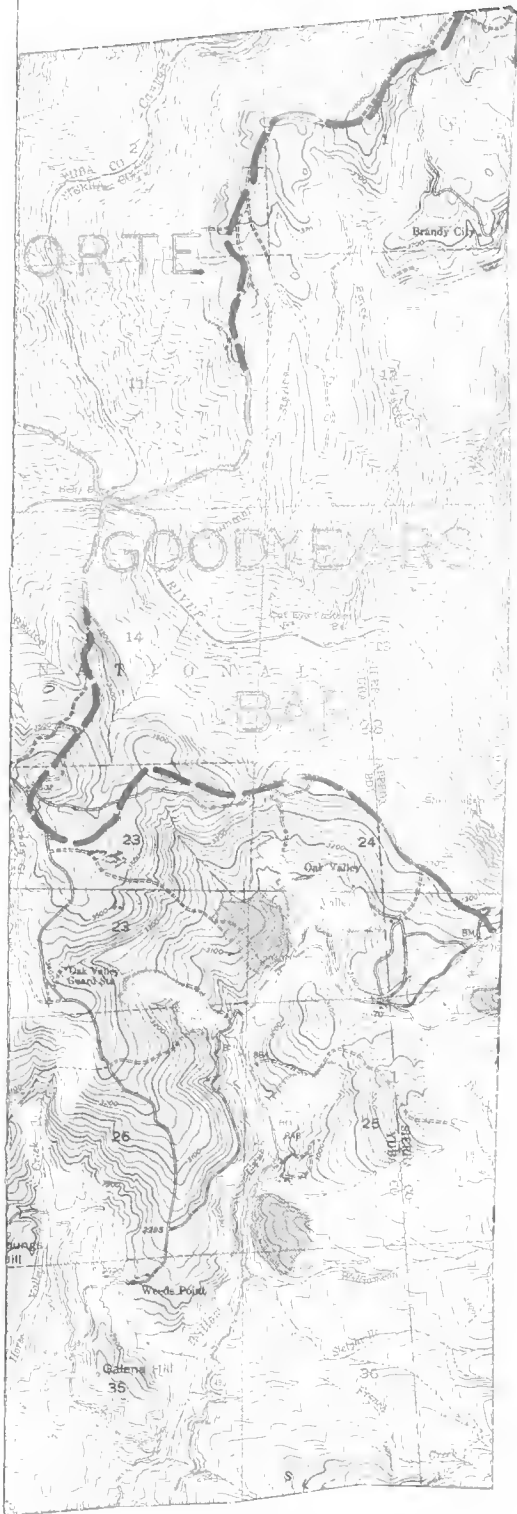
STATE OF CALIFORNIA
 THE RESOURCES AGENCY OF CALIFORNIA
 DEPARTMENT OF WATER RESOURCES
 DELTA BRANCH
 LAND AND WATER USE
 YUBA-BEAR RIVERS HYDROGRAPHIC UNIT

CLASSIFICATION OF LANDS
 T 19 N, R 6 - 8 E MDB&M
 1957



+













INDEX TO SHEETS

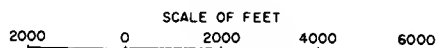


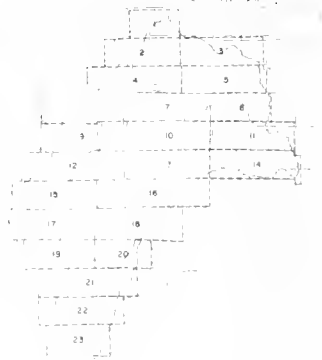
LEGEND

-  HYDROGRAPHIC UNIT BOUNDARY
-  HYDROGRAPHIC SUBUNIT BOUNDARY
-  SMOOTH LYING IRRIGABLE LANDS
-  GENTLY SLOPING OR UNOULATING IRRIGABLE LANDS
-  STEEPLY SLOPING IRRIGABLE LANDS
-  IRRIGABLE LANDS BETTER SUITED FOR FOREST MANAGEMENT
-  PRESENT URBAN LANDS
-  RECREATIONAL LANDS

STATE OF CALIFORNIA
 THE RESOURCES AGENCY OF CALIFORNIA
 DEPARTMENT OF WATER RESOURCES
 DELTA BRANCH
 LAND AND WATER USE
 YUBA-BEAR RIVERS HYDROGRAPHIC UNIT

CLASSIFICATION OF LANDS
 T 19 N, R 6 - 8 E MDB&M
 1957





INDEX TO SHEETS

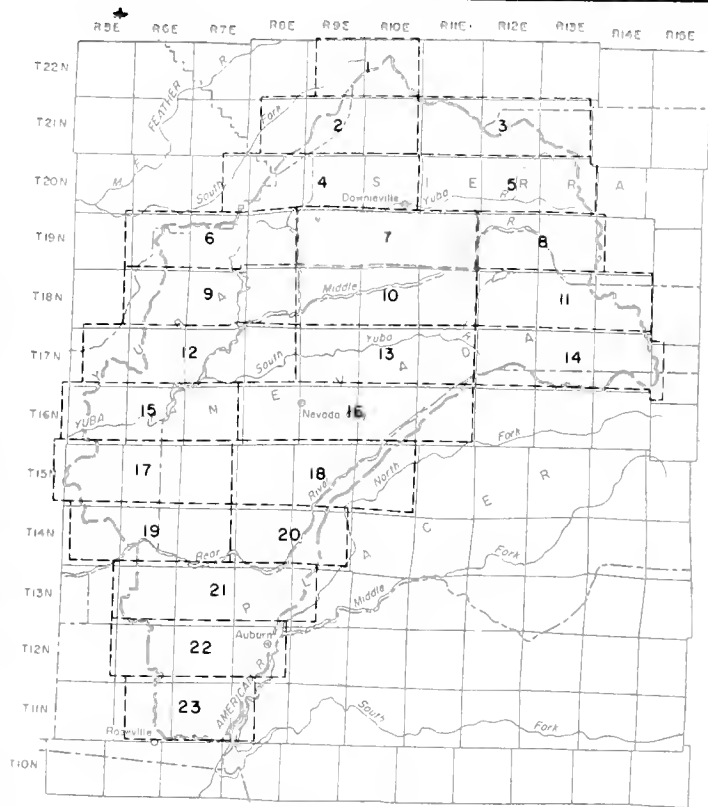
LEGEND

- STATE LAND
- NATIONAL FOREST LAND
- NATIONAL MONUMENT LAND
- NATIONAL PARK LAND
- NATIONAL GAME PRESERVE LAND
- NATIONAL WILDLIFE REFUGE LAND
- NATIONAL CEMETERY LAND
- NATIONAL HISTORIC SITE LAND
- NATIONAL MONUMENT LAND
- NATIONAL PARK LAND
- NATIONAL GAME PRESERVE LAND
- NATIONAL WILDLIFE REFUGE LAND
- NATIONAL CEMETERY LAND
- NATIONAL HISTORIC SITE LAND



STATE OF CALIFORNIA
 THE RESOURCES AGENCY OF CALIFORNIA
 DEPARTMENT OF WATER RESOURCES
 DELTA BRANCH
 LAND AND WATER USE
 YUBA-BEAR RIVERS HYDROGRAPHIC UNIT
CLASSIFICATION OF LANDS
 T 19 N. R 6 - 8 E M 0000 M
 1957














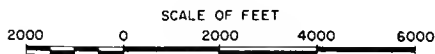
INDEX TO SHEETS



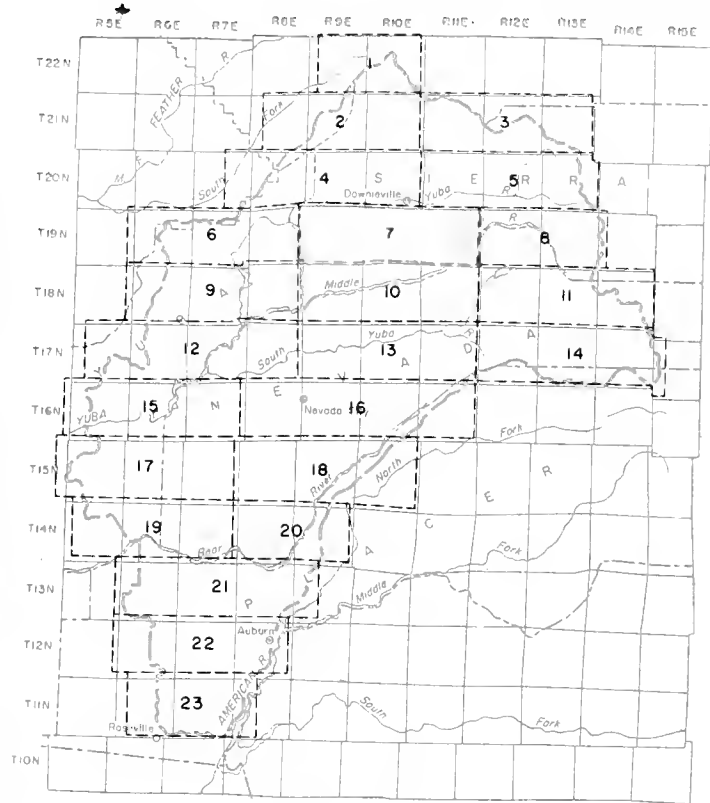
LEGEND

-  HYDROGRAPHIC UNIT BOUNDARY
-  HYDROGRAPHIC SUBUNIT BOUNDARY
-  SMOOTH LYING IRRIGABLE LANDS
-  GENTLY SLOPING OR UNDLATING IRRIGABLE LANDS
-  NONE
-  STEEPLY SLOPING IRRIGABLE LANDS
-  IRRIGABLE LANDS BETTER SUITED FOR FOREST MANAGEMENT
-  PRESENT URBAN LANDS
-  RECREATIONAL LANDS

STATE OF CALIFORNIA
 THE RESOURCES AGENCY OF CALIFORNIA
 DEPARTMENT OF WATER RESOURCES
 DELTA BRANCH
 LAND AND WATER USE
 YUBA-BEAR RIVERS HYDROGRAPHIC UNIT
CLASSIFICATION OF LANDS
 T 19 N, R 9 - 11 E MDB&M
 1957
















INDEX TO SHEETS

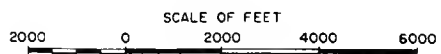


LEGEND

-  HYDROGRAPHIC UNIT BOUNDARY
-  HYDROGRAPHIC SUBUNIT BOUNDARY
-  SMOOTH LYING IRRIGABLE LANDS
-  GENTLY SLOPING OR UNDULATING IRRIGABLE LANDS
-  NONE
-  STEEPLY SLOPING IRRIGABLE LANDS
-  IRRIGABLE LANDS BETTER SUITED FOR FOREST MANAGEMENT
-  PRESENT URBAN LANDS
-  RECREATIONAL LANDS

STATE OF CALIFORNIA
 THE RESOURCES AGENCY OF CALIFORNIA
 DEPARTMENT OF WATER RESOURCES
 DELTA BRANCH
 LAND AND WATER USE
 YUBA-BEAR RIVERS HYDROGRAPHIC UNIT

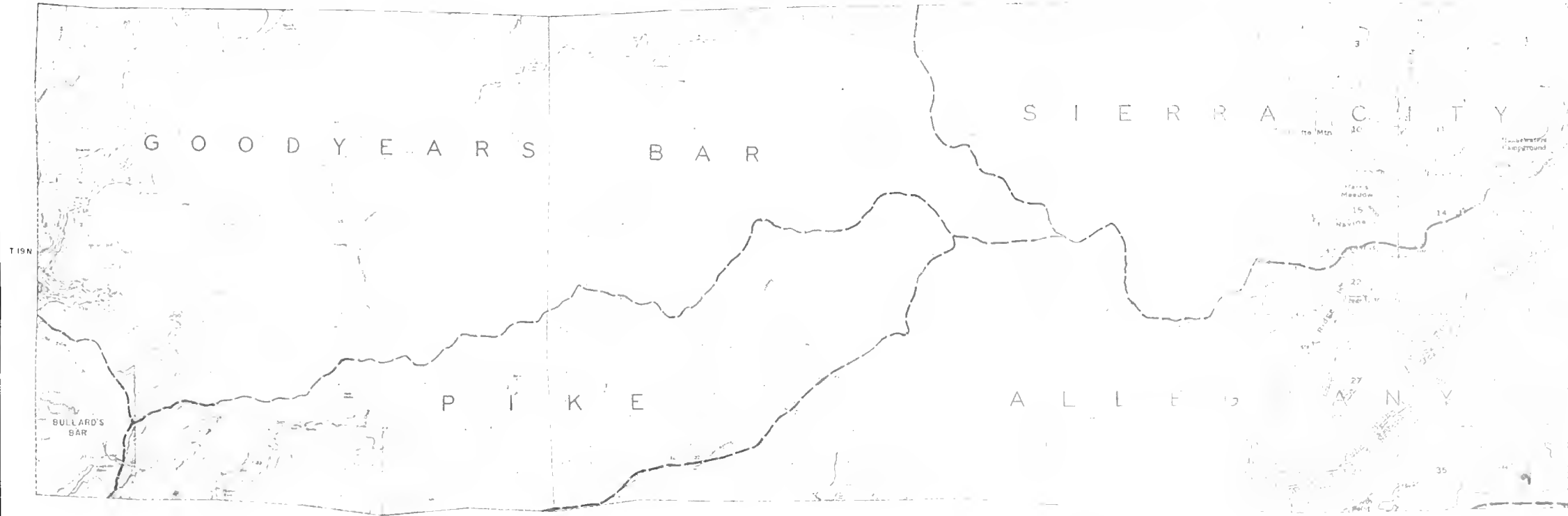
CLASSIFICATION OF LANDS
 T 19 N, R 9 - 11 E MDB&M
 1957



R 9 E

R 10 E

R 11 E



INDEX TO SHEETS

LEGEND



STATE OF CALIFORNIA
 THE RESOURCES AGENCY OF CALIFORNIA
 DEPARTMENT OF WATER RESOURCES
 DELTA BRANCH

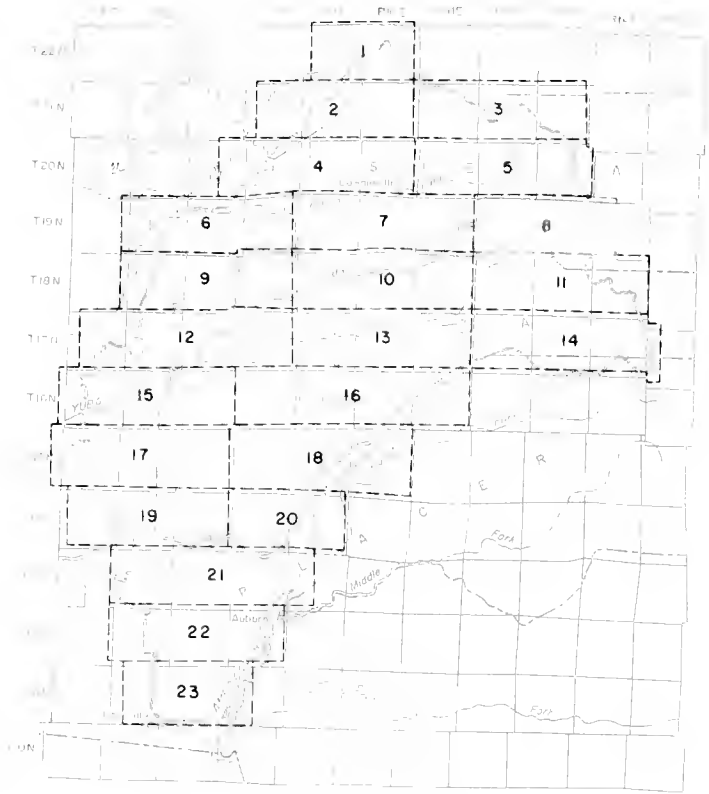
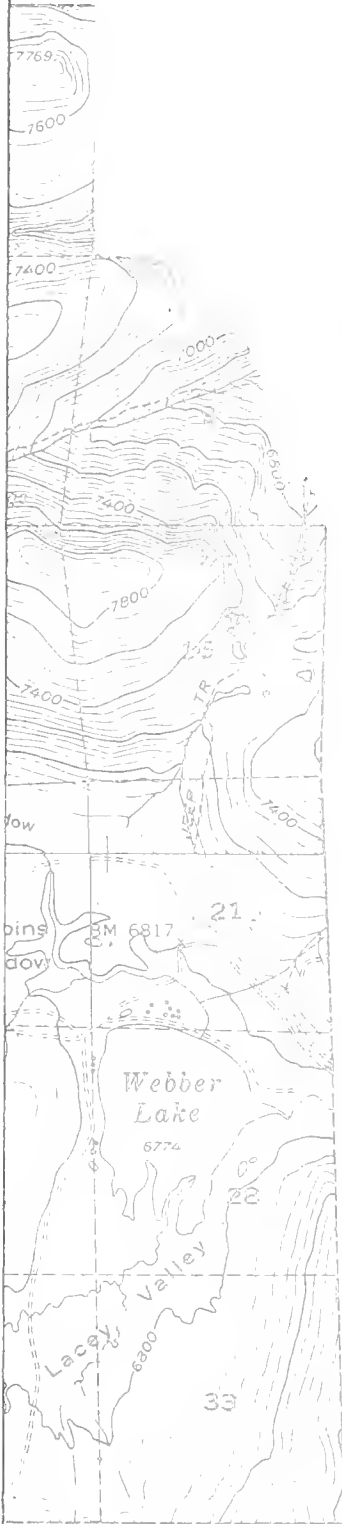
LAND AND WATER USE
 YUBA BEAR RIVERS HYDROGRAPHIC UNIT

CLASSIFICATION OF LANDS

T 19 N, R 9 - 11 E M088M

1957









SCALE IN FEET
 0 2000 4000 6000



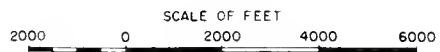
INDEX TO SHEETS



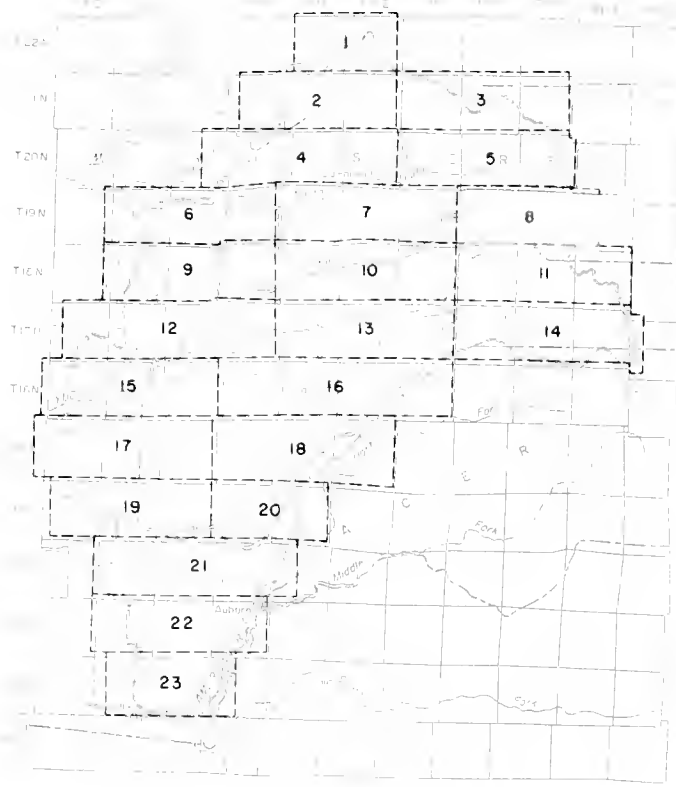
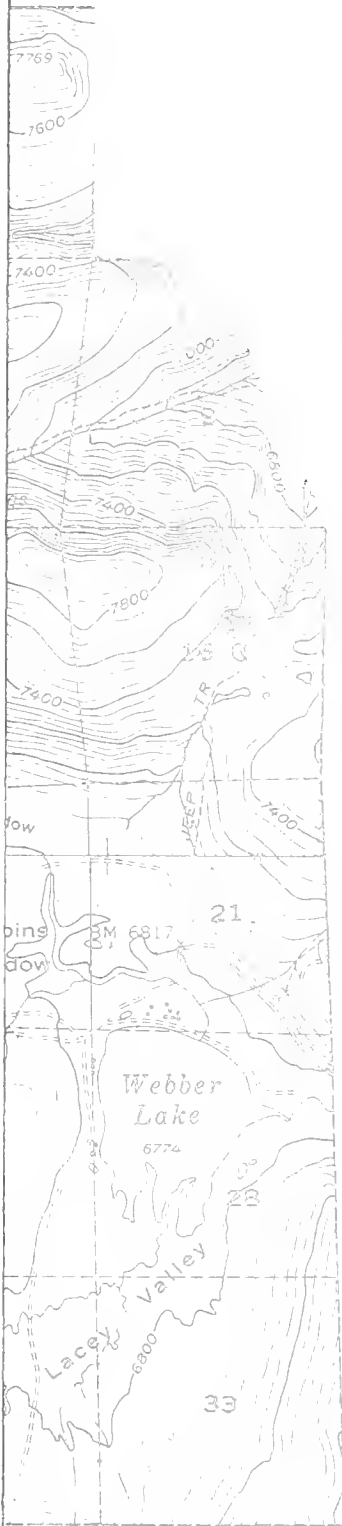
LEGEND

-  HYDROGRAPHIC UNIT BOUNDARY
-  HYDROGRAPHIC SUBUNIT BOUNDARY
-  SMOOTH LYING IRRIGABLE LANDS
-  GENTLY SLOPING OR UNDULATING IRRIGABLE LANDS
-  STEEPLY SLOPING IRRIGABLE LANDS
-  IRRIGABLE LANDS BETTER SUITED FOR FOREST MANAGEMENT
-  PRESENT URBAN LANDS
-  RECREATIONAL LANDS

STATE OF CALIFORNIA
 THE RESOURCES AGENCY OF CALIFORNIA
 DEPARTMENT OF WATER RESOURCES
 DELTA BRANCH
 LAND AND WATER USE
 YUBA-BEAR RIVERS HYDROGRAPHIC UNIT
CLASSIFICATION OF LANDS
 T 18 N, R 12-14 E MDB&M
 1957















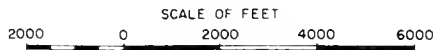
INDEX TO SHEETS



LEGEND

-  HYDROGRAPHIC UNIT BOUNDARY
-  HYDROGRAPHIC SUBUNIT BOUNDARY
-  SMOOTH LYING IRRIGABLE LANDS
-  GENTLY SLOPING OR UNDLATING IRRIGABLE LANDS
-  STEEPLY SLOPING IRRIGABLE LANDS
-  IRRIGABLE LANDS BETTER SUITED FOR FOREST MANAGEMENT
-  PRESENT URBAN LANDS
-  RECREATIONAL LANDS

STATE OF CALIFORNIA
 THE RESOURCES AGENCY OF CALIFORNIA
 DEPARTMENT OF WATER RESOURCES
 DELTA BRANCH
 LAND AND WATER USE
 YUBA-BEAR RIVERS HYDROGRAPHIC UNIT
CLASSIFICATION OF LANDS
 T 18 N, R 12-14 E MDB&M
 1957

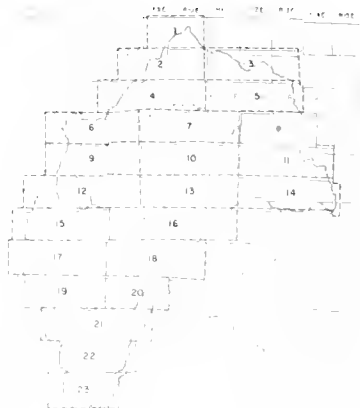
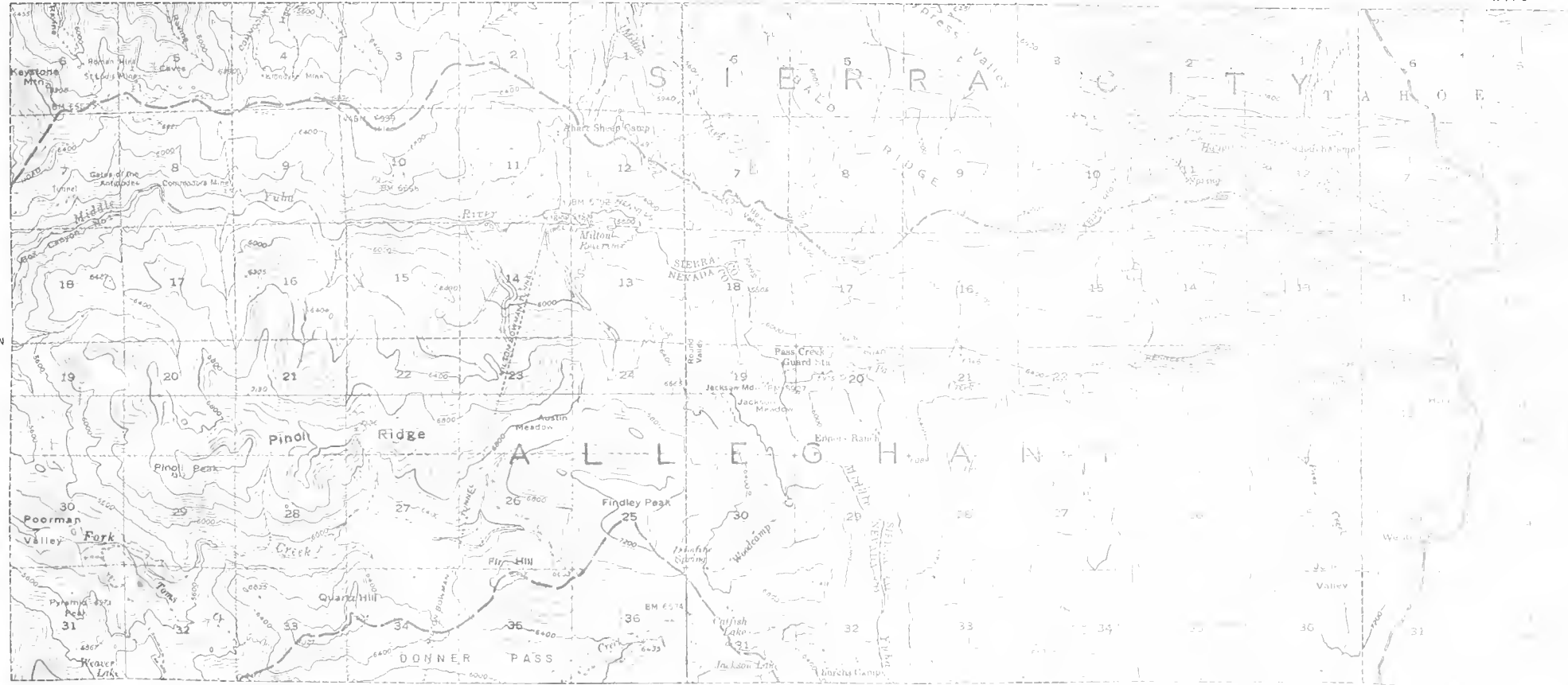


R 12 E

R 13 E

R 14 E

T 19 N



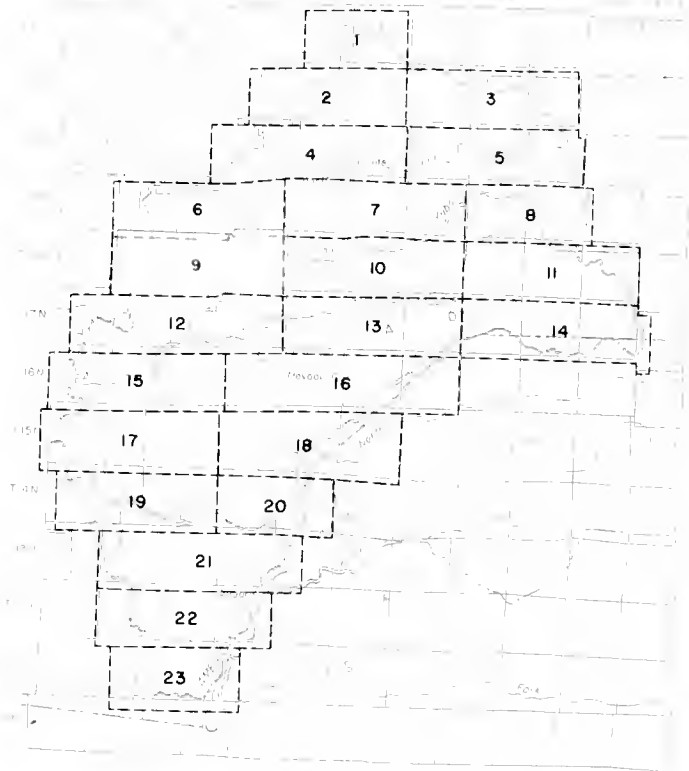
INDEX TO SHEETS

LEGEND



STATE OF CALIFORNIA
 THE RESOURCES AGENCY OF CALIFORNIA
 DEPARTMENT OF WATER RESOURCES
 DELTA BRANCH
 LAND AND WATER USE
 YUBA-BEAR RIVERS HYDROGRAPHIC UNIT
CLASSIFICATION OF LANDS
 T 19 N, R 12-14 E MDBBM
 1957













INDEX TO SHEETS

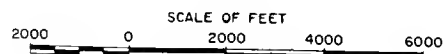


LEGEND

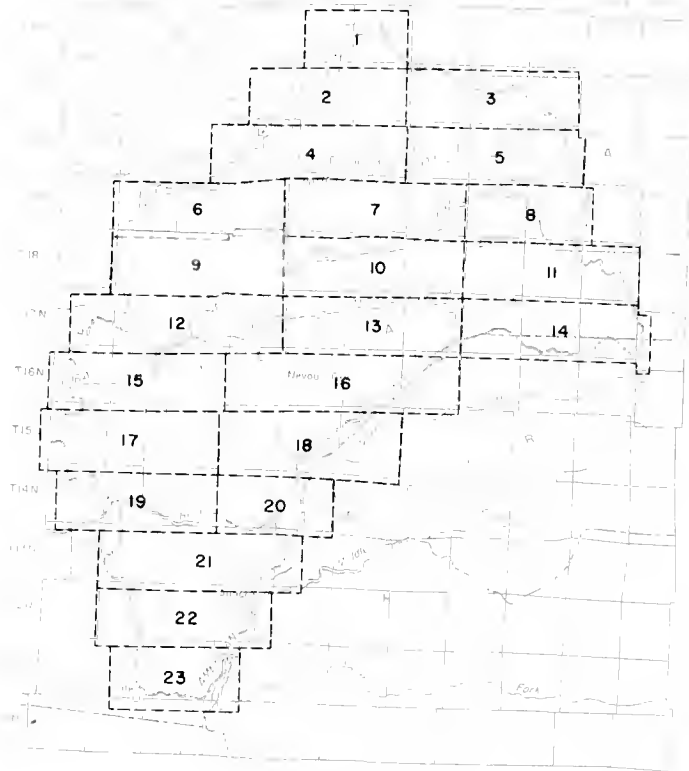
-  HYDROGRAPHIC UNIT BOUNDARY
-  HYDROGRAPHIC SUBUNIT BOUNDARY
-  SMOOTH LYING IRRIGABLE LANDS
-  GENTLY SLOPING OR UNDLATING IRRIGABLE LANDS
-  STEEPLY SLOPING IRRIGABLE LANDS
-  IRRIGABLE LANDS BETTER SUITED FOR FOREST MANAGEMENT
-  PRESENT URBAN LANDS
-  RECREATIONAL LANDS

STATE OF CALIFORNIA
 THE RESOURCES AGENCY OF CALIFORNIA
 DEPARTMENT OF WATER RESOURCES
 DELTA BRANCH
 LAND AND WATER USE
 YUBA-BEAR RIVERS HYDROGRAPHIC UNIT

CLASSIFICATION OF LANDS
 T 18 N, R 6-8 E MD8&M
 1957















INDEX TO SHEETS

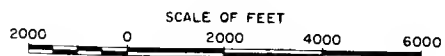



LEGEND

-  HYDROGRAPHIC UNIT BOUNDARY
-  HYDROGRAPHIC SUBUNIT BOUNDARY
-  SMOOTH LYING IRRIGABLE LANDS
-  GENTLY SLOPING OR UNDULATING IRRIGABLE LANDS
-  STEEPLY SLOPING IRRIGABLE LANDS
-  IRRIGABLE LANDS BETTER SUITED FOR FOREST MANAGEMENT
-  PRESENT URBAN LANDS
-  RECREATIONAL LANDS

STATE OF CALIFORNIA
 THE RESOURCES AGENCY OF CALIFORNIA
 DEPARTMENT OF WATER RESOURCES
 DELTA BRANCH
 LAND AND WATER USE
 YUBA-BEAR RIVERS HYDROGRAPHIC UNIT

CLASSIFICATION OF LANDS
 T 18 N, R 6-8 E MDB&M
 1957





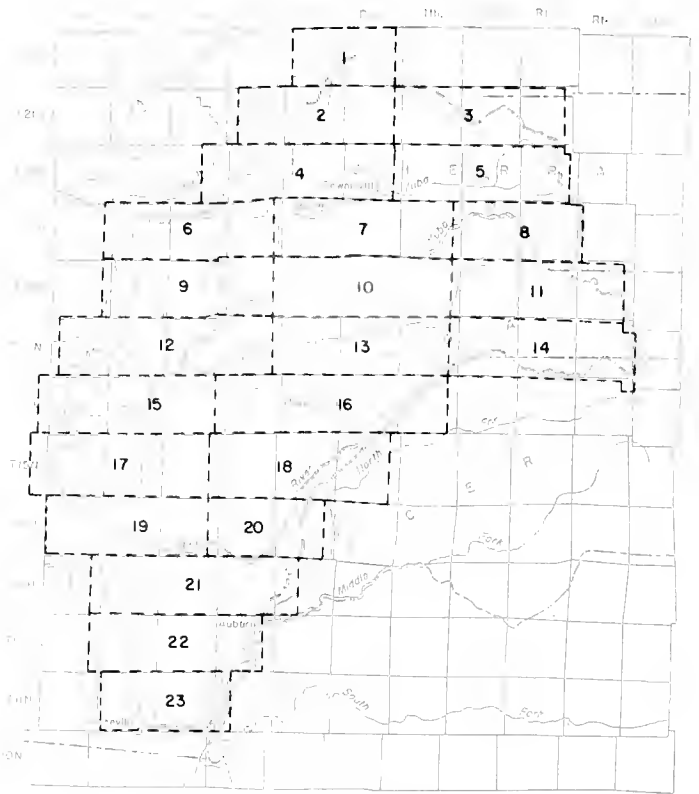
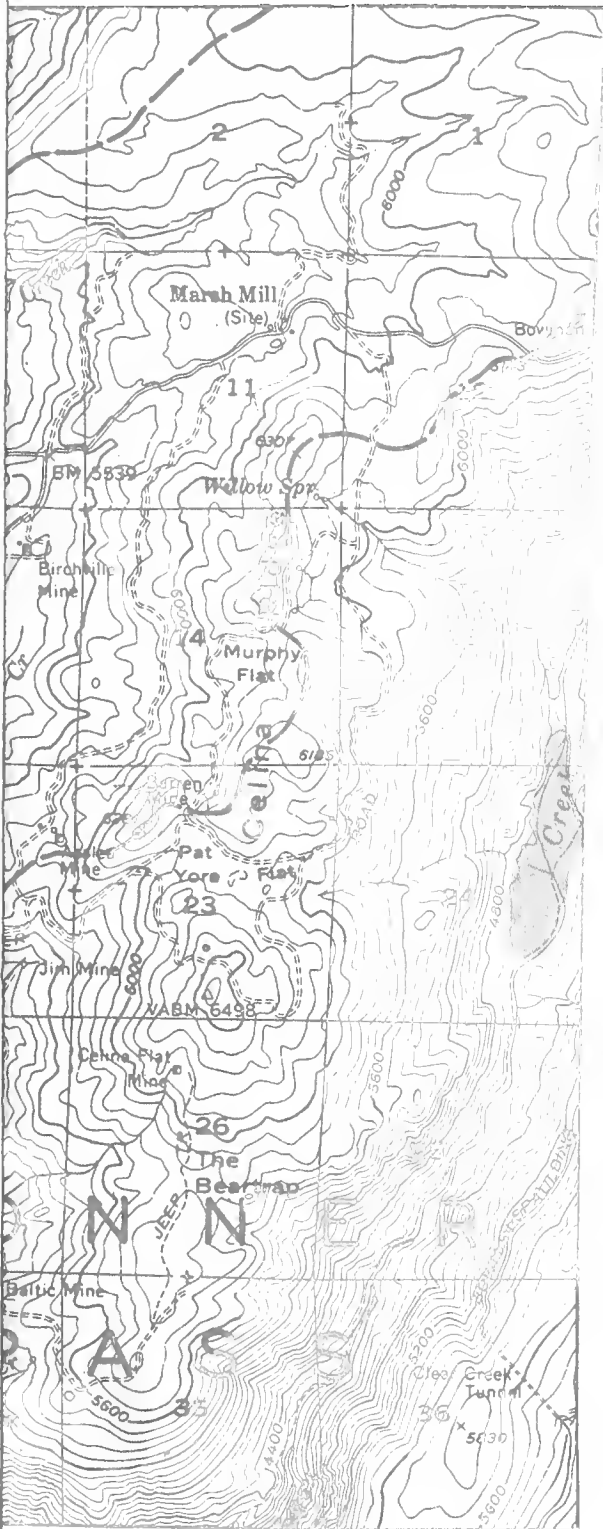
INDEX TO SHEETS

LEGEND



STATE OF CALIFORNIA
 THE RESOURCES AGENCY OF CALIFORNIA
 DEPARTMENT OF WATER RESOURCES
 DELTA BRANCH
 LAND AND WATER USE
 YUBA-BEAR RIVERS HYDROGRAPHIC UNIT
CLASSIFICATION OF LANDS
 T 8 N, R 6-8 E MDB&M
 1957













INDEX TO SHEETS

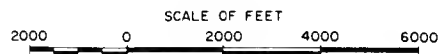


LEGEND

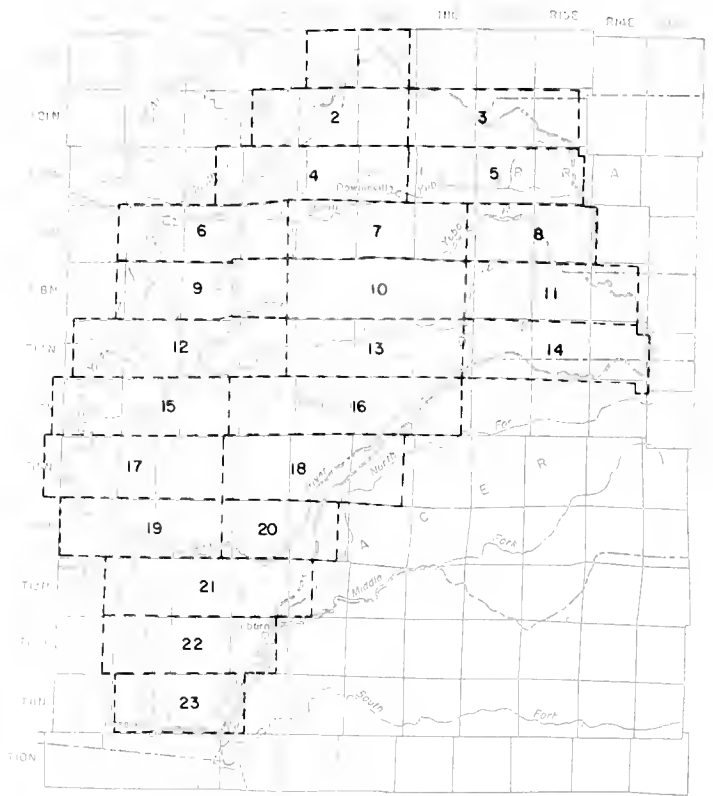
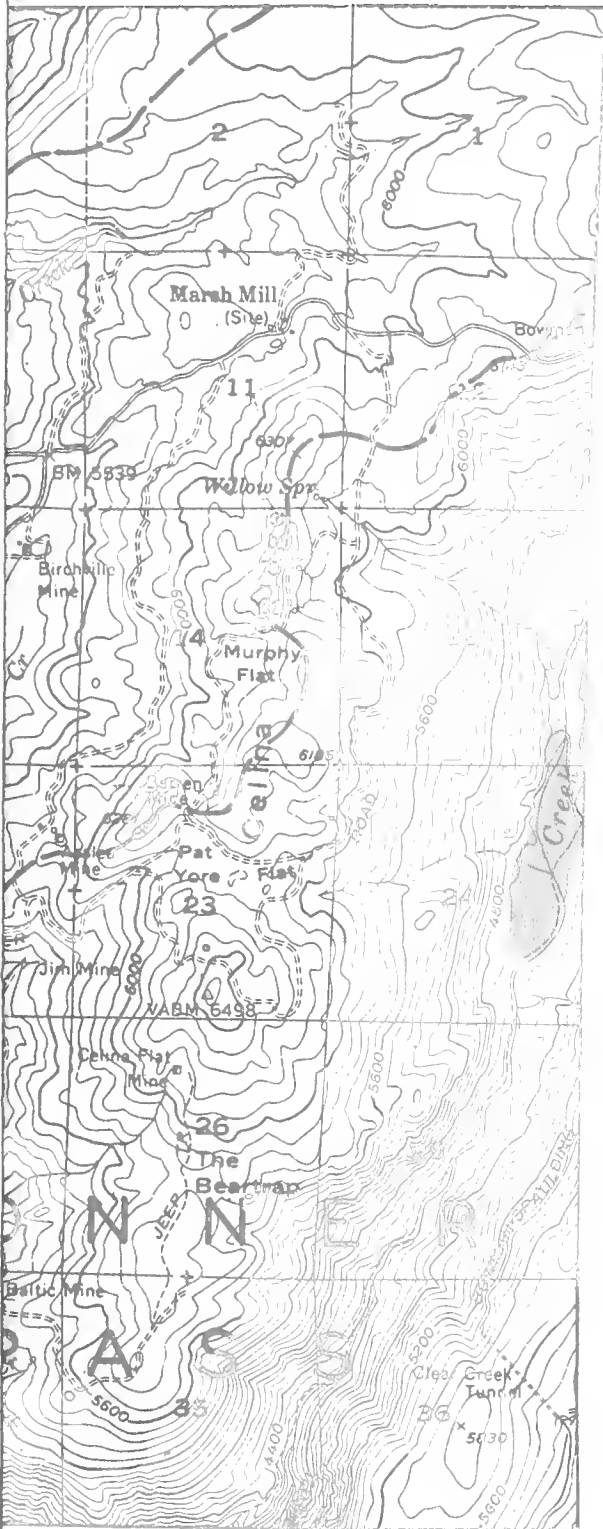
-  HYDROGRAPHIC UNIT BOUNDARY
-  HYDROGRAPHIC SUBUNIT BOUNDARY
-  SMOOTH LYING IRRIGABLE LANDS
-  GENTLY SLOPING OR UNDULATING IRRIGABLE LANDS
-  STEEPLY SLOPING IRRIGABLE LANDS
-  IRRIGABLE LANDS BETTER SUITED FOR FOREST MANAGEMENT
-  PRESENT URBAN LANDS
-  RECREATIONAL LANDS

STATE OF CALIFORNIA
 THE RESOURCES AGENCY OF CALIFORNIA
 DEPARTMENT OF WATER RESOURCES
 DELTA BRANCH
 LAND AND WATER USE
 YUBA-BEAR RIVERS HYDROGRAPHIC UNIT

CLASSIFICATION OF LANDS
 T 18 N, R 9-11 E MDB&M
 1957















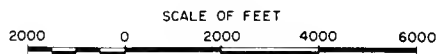
INDEX TO SHEETS

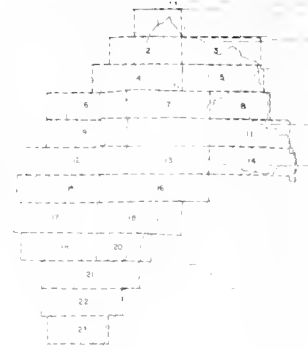
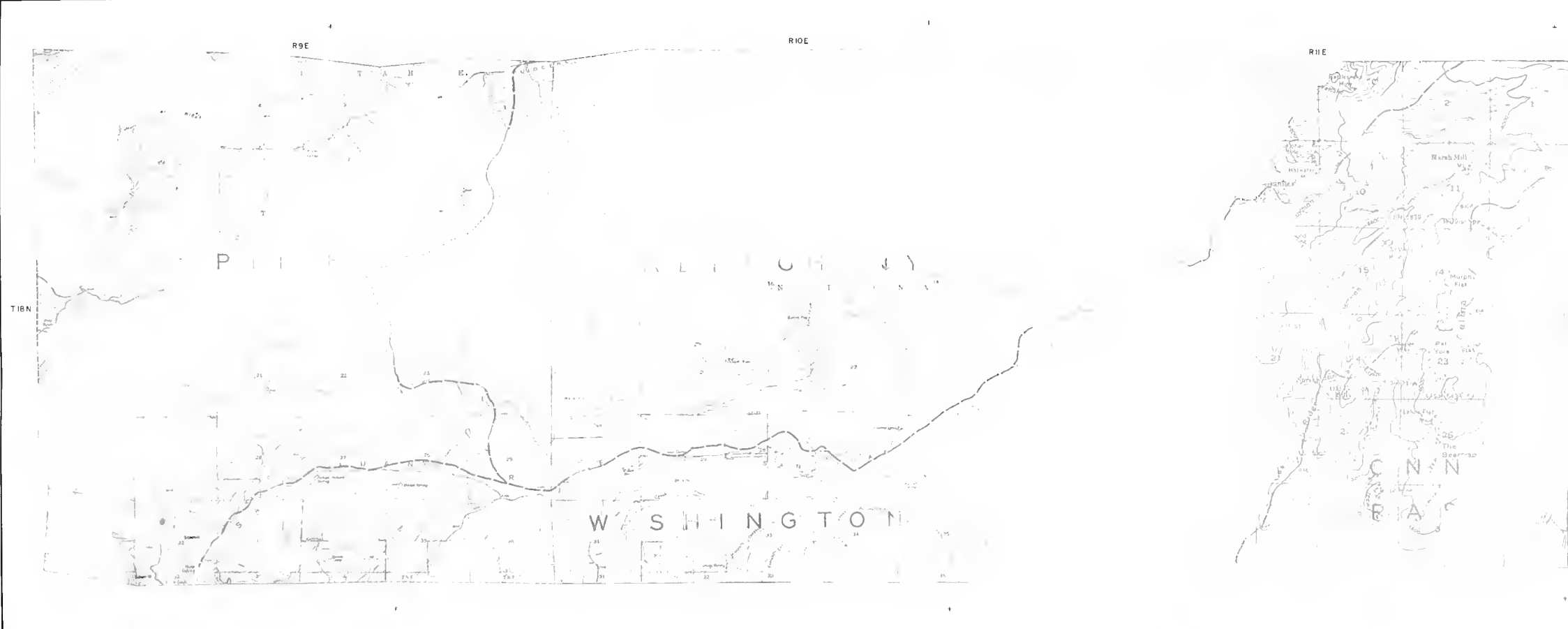


LEGEND

-  HYDROGRAPHIC UNIT BOUNDARY
-  HYDROGRAPHIC SUBUNIT BOUNDARY
-  SMOOTH LYING IRRIGABLE LANDS
-  GENTLY SLOPING OR UNDULATING IRRIGABLE LANDS
-  STEEPLY SLOPING IRRIGABLE LANDS
-  IRRIGABLE LANDS BETTER SUITED FOR FOREST MANAGEMENT
-  PRESENT URBAN LANDS
-  RECREATIONAL LANDS

STATE OF CALIFORNIA
 THE RESOURCES AGENCY OF CALIFORNIA
 DEPARTMENT OF WATER RESOURCES
 DELTA BRANCH
 LAND AND WATER USE
 YUBA-BEAR RIVERS HYDROGRAPHIC UNIT
CLASSIFICATION OF LANDS
 T 18 N, R 9-11 E MDB&M
 1957



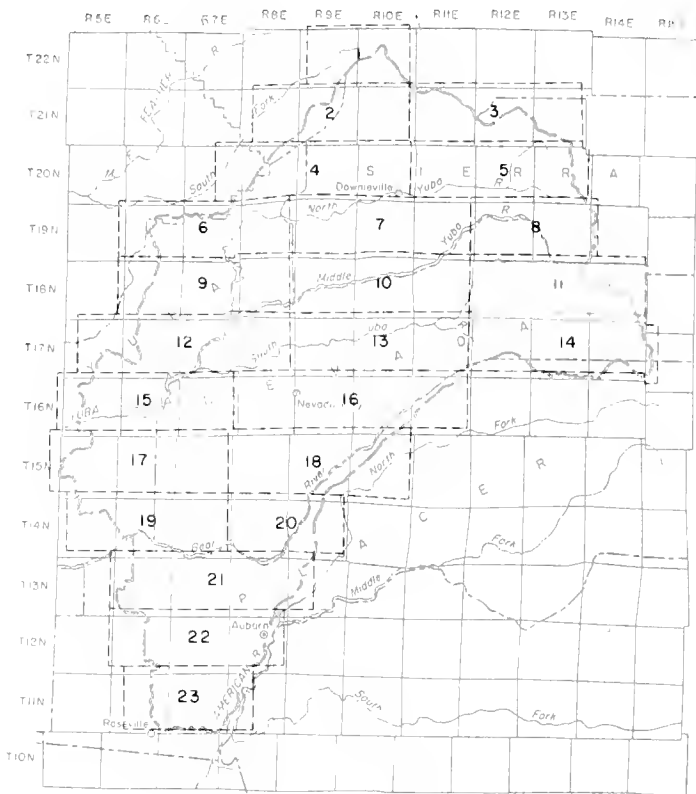
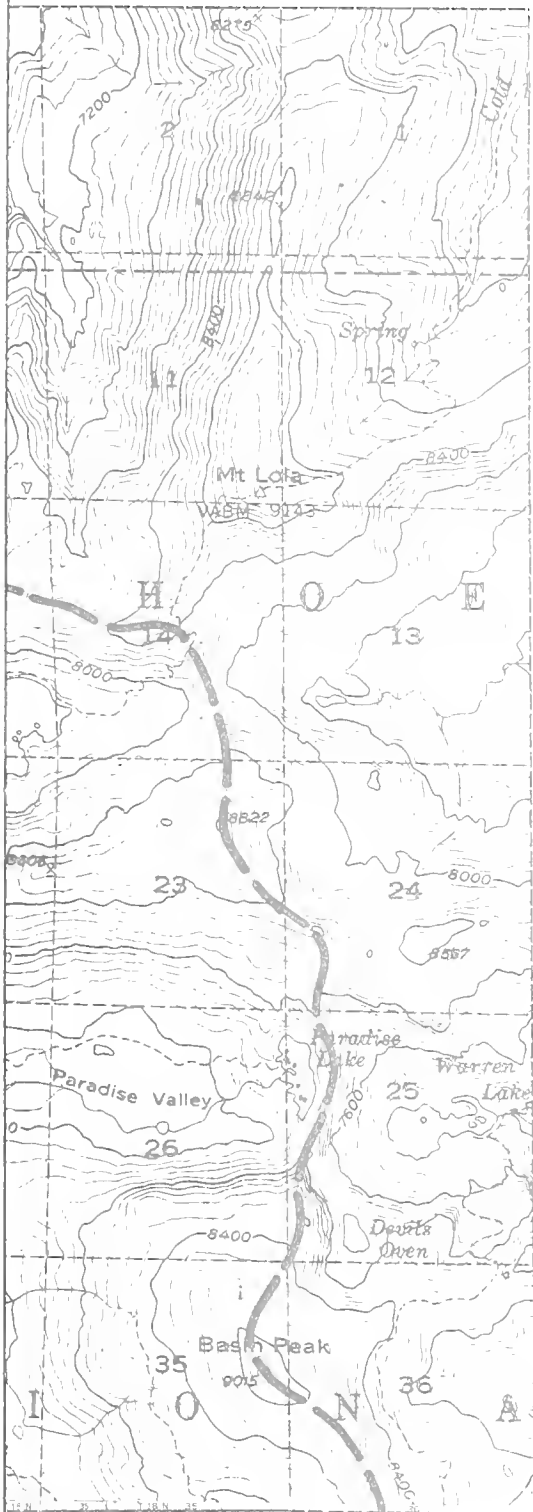


INDEX TO SHEETS

LEGEND

STATE OF ALABAMA
 THE RESOURCES AGENCY OF ALABAMA
 DEPARTMENT OF WATER RESOURCES
 DELTA BRANCH
 LAND AND WATER USE
 UBA-BEAR RIVERS HYDROGRAPHIC UNIT
CLASSIFICATION OF LANDS
 T-18N, R-9-11 E M388M
 1957













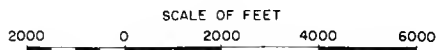
INDEX TO SHEETS



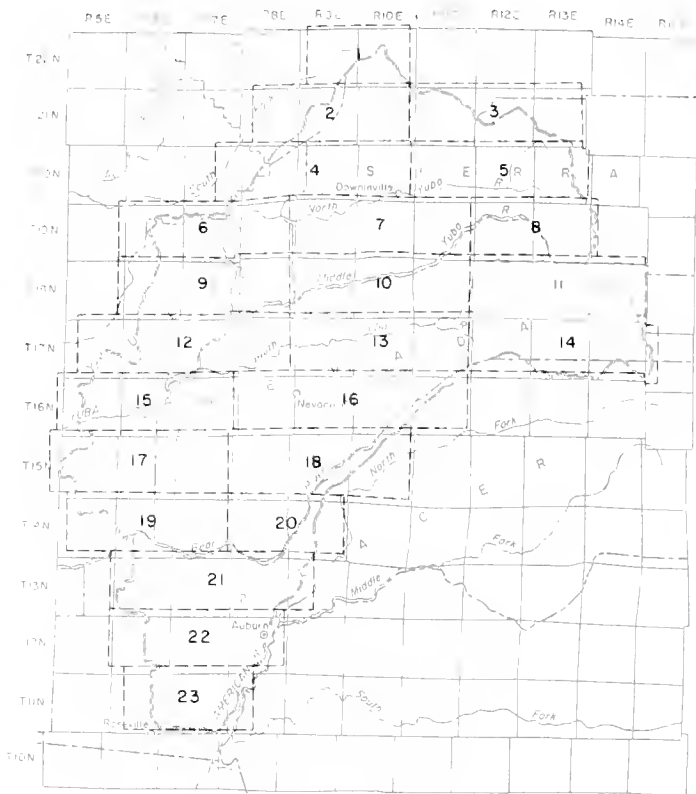
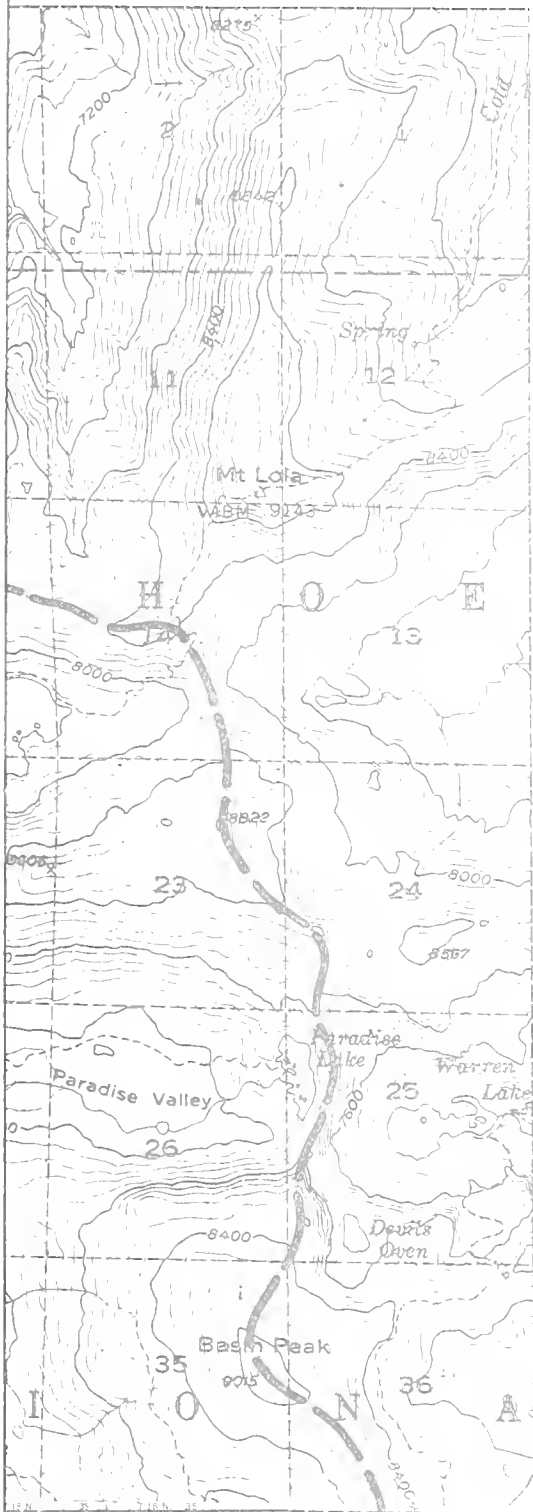
LEGEND

-  HYDROGRAPHIC UNIT BOUNDARY
-  HYDROGRAPHIC SUBUNIT BOUNDARY
-  SMOOTH LYING IRRIGABLE LANDS
-  NONE GENTLY SLOPING OR UNDULATING IRRIGABLE LANDS
-  NONE STEEPLY SLOPING IRRIGABLE LANDS
-  IRRIGABLE LAND BETTER SUITED FOR FOREST MANAGEMENT
-  NONE PRESENT URBAN LANDS
-  RECREATIONAL LANDS

STATE OF CALIFORNIA
 THE RESOURCES AGENCY OF CALIFORNIA
 DEPARTMENT OF WATER RESOURCES
 DELTA BRANCH
 LAND AND WATER USE
 YUBA-BEAR RIVERS HYDROGRAPHIC UNIT
CLASSIFICATION OF LANDS
 T 18 N, R 12-14 E MDB&M
 1957















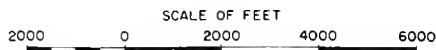
INDEX TO SHEETS

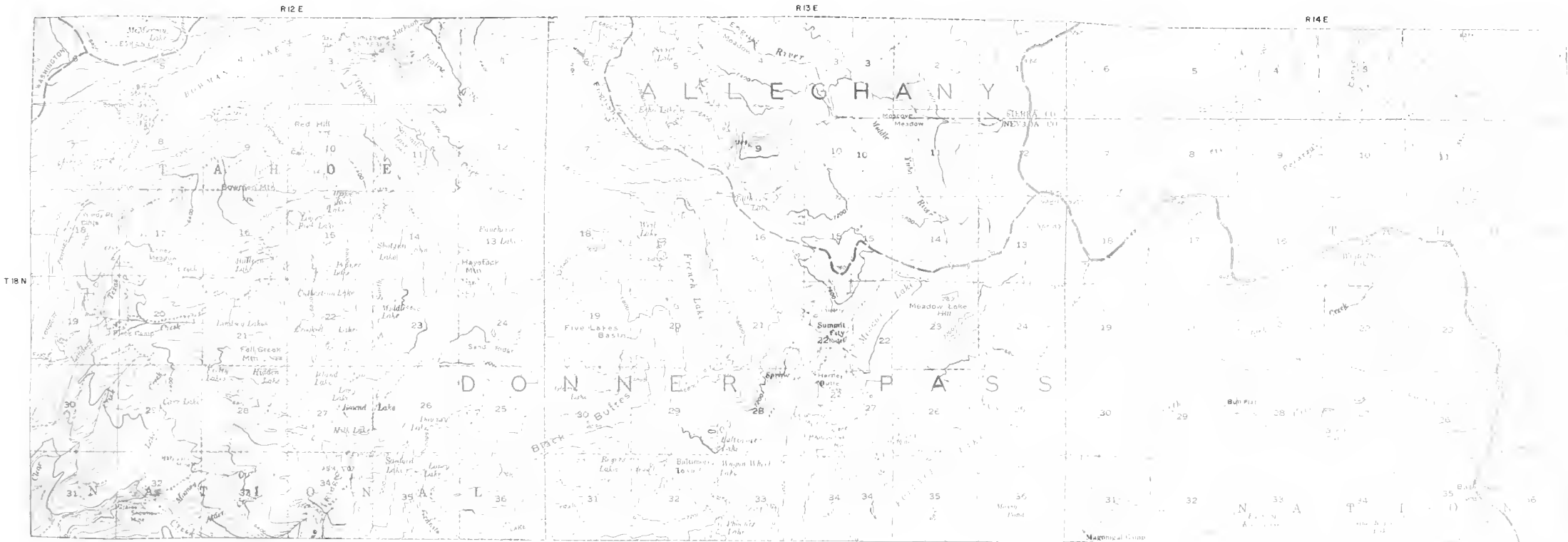


LEGEND

-  HYDROGRAPHIC UNIT BOUNDARY
-  HYDROGRAPHIC SUBUNIT BOUNDARY
-  SMOOTH LYING IRRIGABLE LANDS
-  GENTLY SLOPING OR UNDULATING IRRIGABLE LANDS
-  STEEPLY SLOPING IRRIGABLE LANDS
-  IRRIGABLE LAND BETTER SUITED FOR FOREST MANAGEMENT
-  PRESENT URBAN LANDS
-  RECREATIONAL LANDS

STATE OF CALIFORNIA
 THE RESOURCES AGENCY OF CALIFORNIA
 DEPARTMENT OF WATER RESOURCES
 DELTA BRANCH
 LAND AND WATER USE
 YUBA-BEAR RIVERS HYDROGRAPHIC UNIT
CLASSIFICATION OF LANDS
 T 18 N, R 12-14 E MDB&M
 1957





INDEX TO SHEETS

LEGEND

STATE OF CALIFORNIA
 THE RESOURCES AGENCY OF CALIFORNIA
 DEPARTMENT OF WATER RESOURCES
 DELTA BRANCH
 LAND AND WATER USE
 YUBA-BEAR RIVERS HYDROGRAPHIC UNIT

CLASSIFICATION OF LANDS
 T 18 N, R 12-14 E, MOBBW
 1957

SCALE IN FEET
 1:500 1:1000 1:2000 1:4000 1:8000

T18N

R12E

R13E

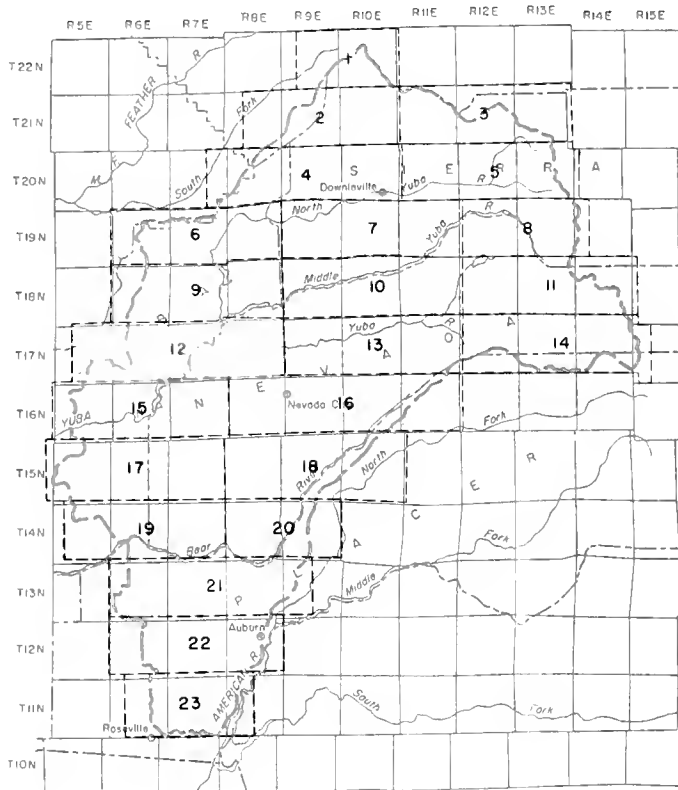
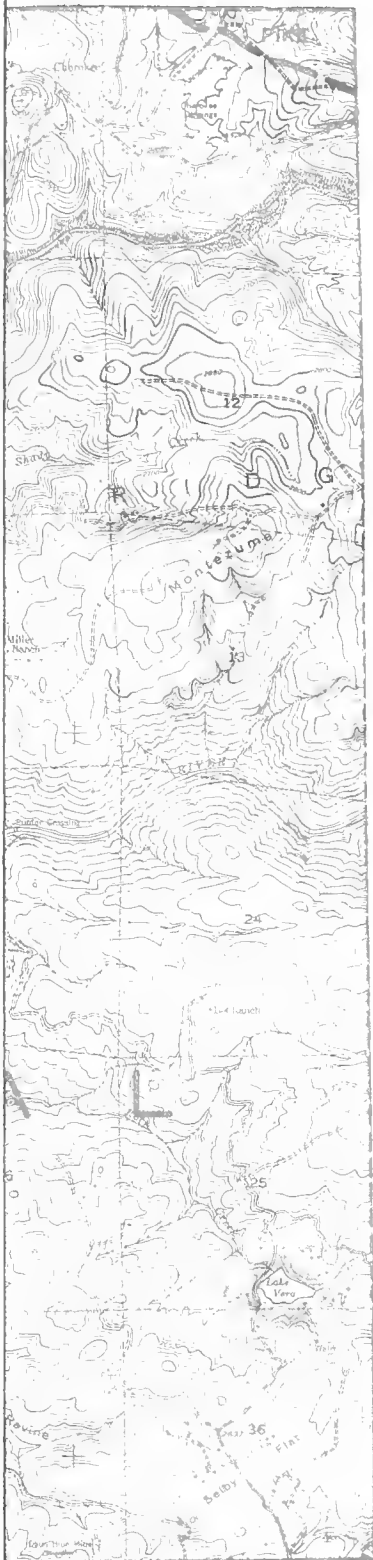
R14E

ALLEGHANY

DONNER PASSES

NANTATI









Magnetical Comp



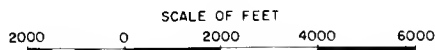
INDEX TO SHEETS



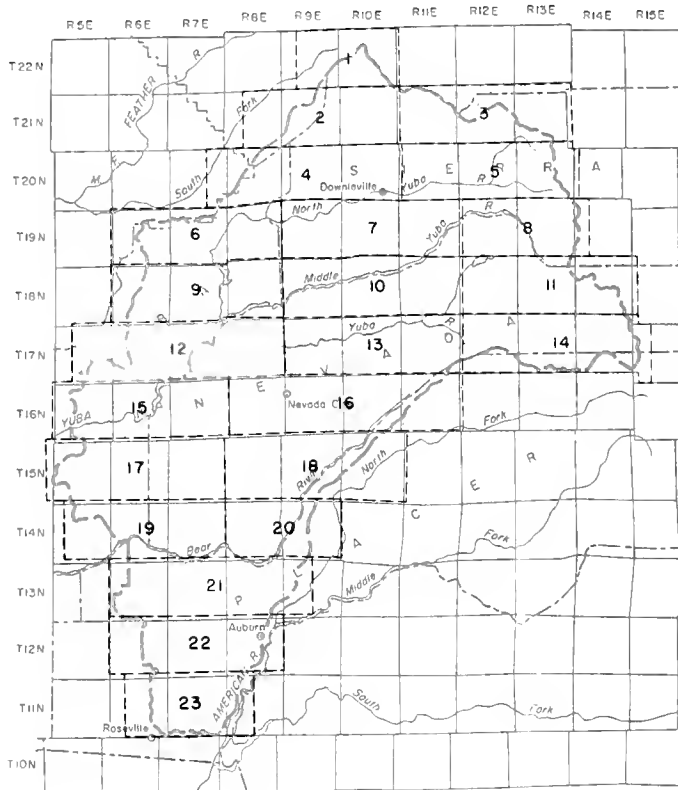
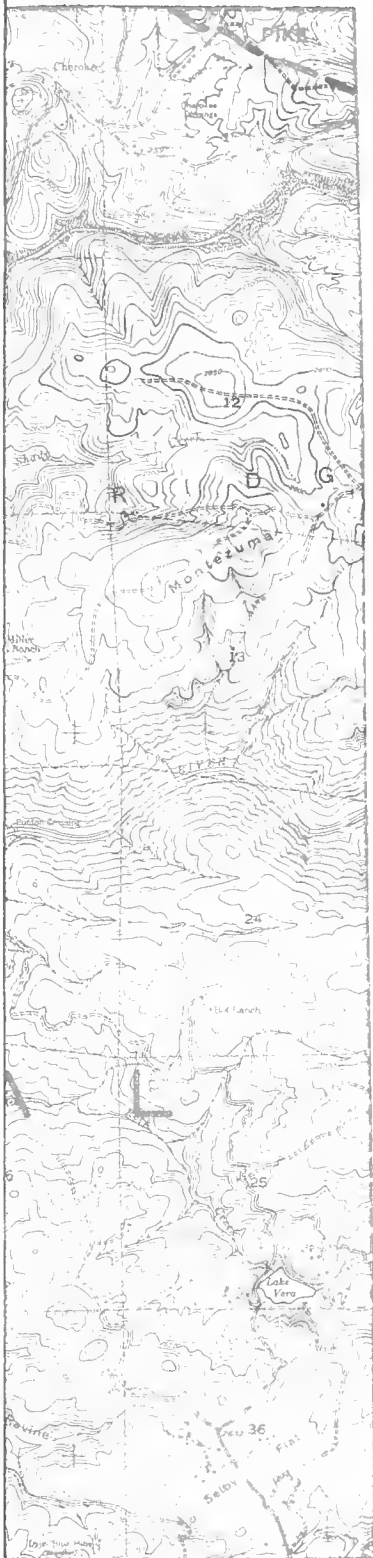
LEGEND

-  HYDROGRAPHIC UNIT BOUNDARY
-  HYDROGRAPHIC SUBUNIT BOUNDARY
-  SMOOTH LYING IRRIGABLE LANDS
-  GENTLY SLOPING OR UNOULATING IRRIGABLE LANDS
-  STEEPLY SLOPING IRRIGABLE LANDS
-  IRRIGABLE LANDS BETTER SUITED FOR FOREST MANAGEMENT
-  PRESENT URBAN LANDS
-  RECREATIONAL LANDS

STATE OF CALIFORNIA
 THE RESOURCES AGENCY OF CALIFORNIA
 DEPARTMENT OF WATER RESOURCES
 DELTA BRANCH
 LAND AND WATER USE
 YUBA-BEAR RIVERS HYDROGRAPHIC UNIT
CLASSIFICATION OF LANDS
 T 17 N, R 5 - 8 E MDB&M
 1957















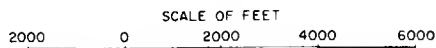
INDEX TO SHEETS


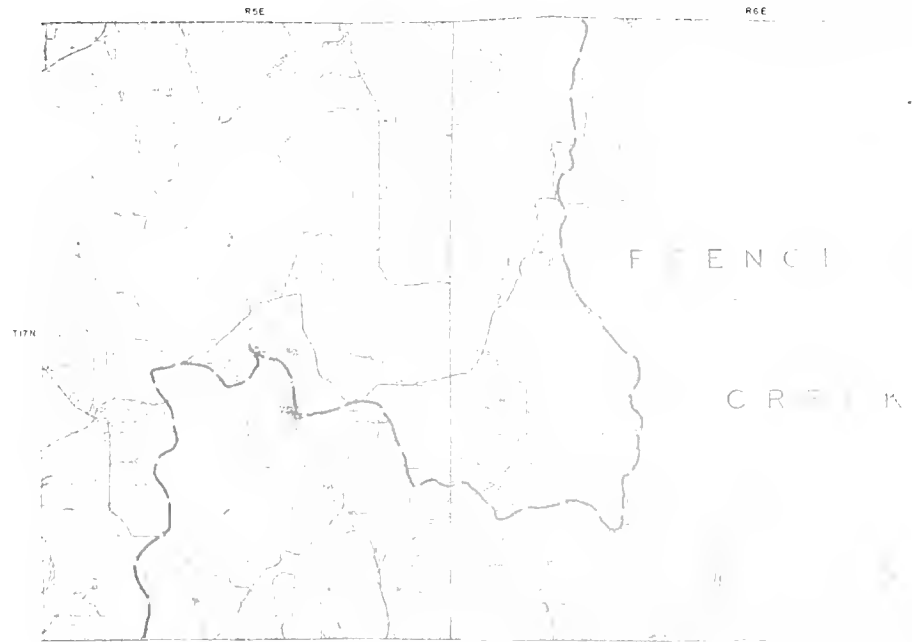


LEGEND

-  HYDROGRAPHIC UNIT BOUNDARY
-  HYDROGRAPHIC SUBUNIT BOUNDARY
-  SMOOTH LYING IRRIGABLE LANDS
-  GENTLY SLOPING OR UNDULATING IRRIGABLE LANDS
-  STEEPLY SLOPING IRRIGABLE LANDS
-  IRRIGABLE LANDS BETTER SUITED FOR FOREST MANAGEMENT
-  PRESENT URBAN LANDS
-  RECREATIONAL LANDS

STATE OF CALIFORNIA
 THE RESOURCES AGENCY OF CALIFORNIA
 DEPARTMENT OF WATER RESOURCES
 DELTA BRANCH
 LAND AND WATER USE
 YUBA-BEAR RIVERS HYDROGRAPHIC UNIT
CLASSIFICATION OF LANDS
 T 17 N, R 5 - 8 E MDB&M
 1957





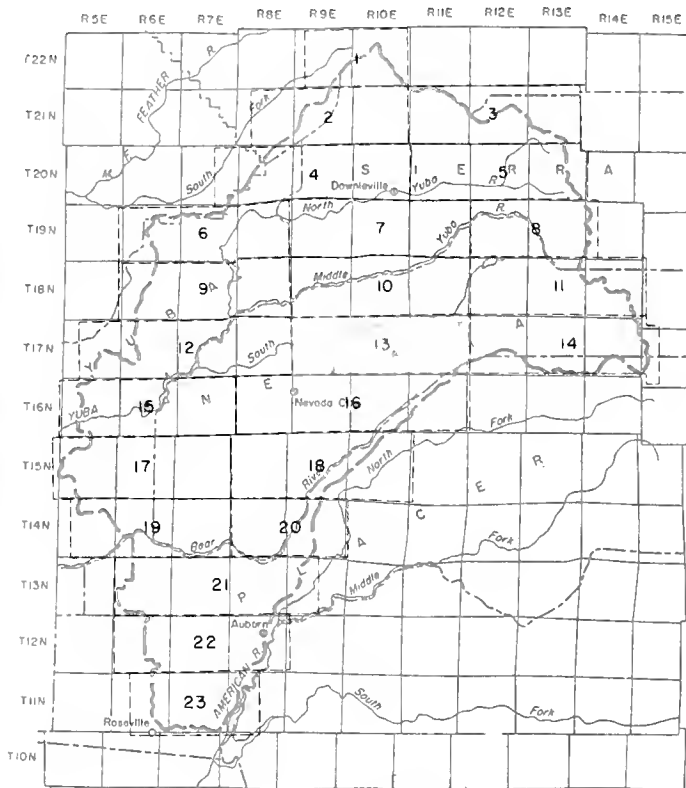
INDEX TO SHEETS

LEGEND



STATE OF ALABAMA
 THE RESOURCES AGENCY OF ALABAMA
 DEPARTMENT OF WATER RESOURCES
 DELTA BRANCH
 LAND AND WATER USE
 YUBA BEAR RIVERS HYDROGRAPHIC UNIT
CLASSIFICATION OF LANDS
 T17N, R5E - R7E W080M
 1957













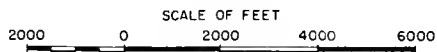
INDEX TO SHEETS



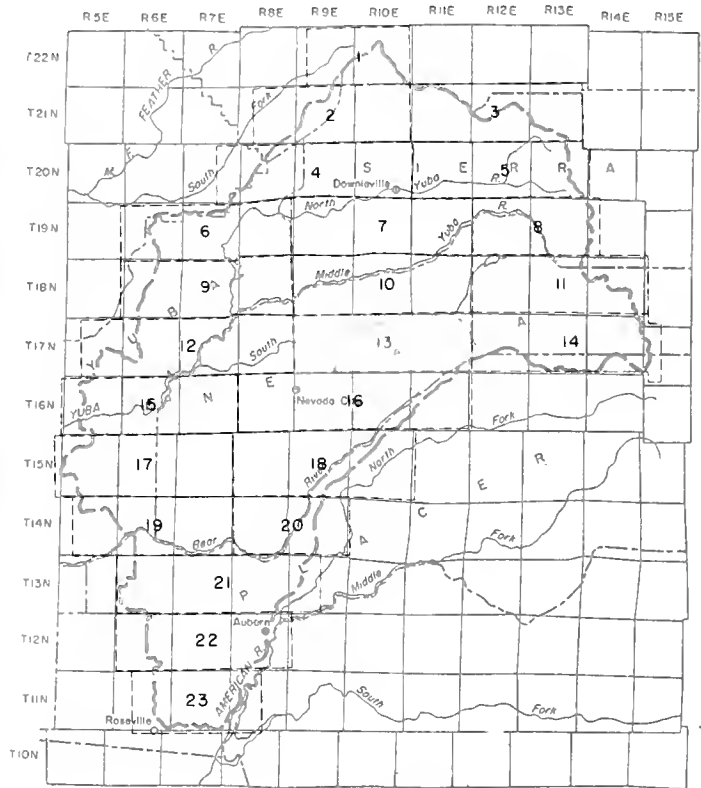
LEGEND

-  HYDROGRAPHIC UNIT BOUNDARY
-  HYDROGRAPHIC SUBUNIT BOUNDARY
-  SMOOTH LYING IRRIGABLE LANDS
-  GENTLY SLOPING OR UNDULATING IRRIGABLE LANDS
-  STEEPLY SLOPING IRRIGABLE LANDS
-  IRRIGABLE LANDS BETTER SUITED FOR FOREST MANAGEMENT
-  PRESENT URBAN LANDS
-  RECREATIONAL LANDS

STATE OF CALIFORNIA
 THE RESOURCES AGENCY OF CALIFORNIA
 DEPARTMENT OF WATER RESOURCES
 DELTA BRANCH
 LAND AND WATER USE
 YUBA-BEAR RIVERS HYDROGRAPHIC UNIT
CLASSIFICATION OF LANDS
 T 17 N, R 9-11 E MDB&M
 1957















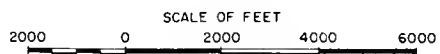
INDEX TO SHEETS

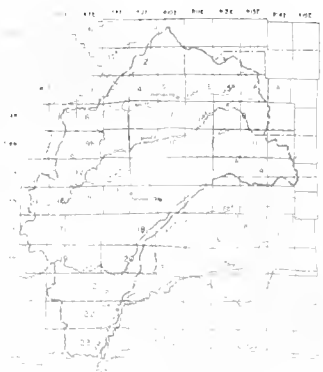
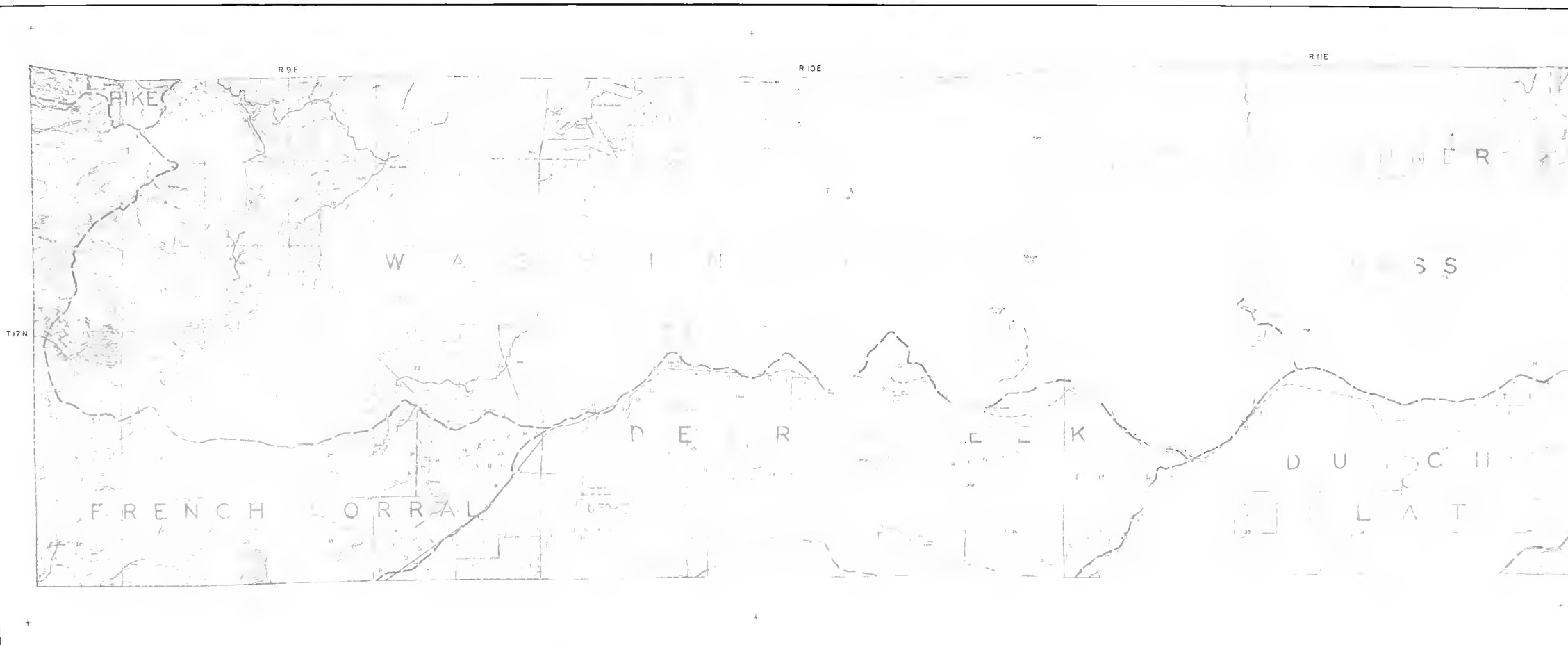


LEGEND

-  HYDROGRAPHIC UNIT BOUNDARY
-  HYDROGRAPHIC SUBUNIT BOUNDARY
-  SMOOTH LYING IRRIGABLE LANDS
-  GENTLY SLOPING OR UNDULATING IRRIGABLE LANDS
-  STEEPLY SLOPING IRRIGABLE LANDS
-  IRRIGABLE LANDS BETTER SUITED FOR FOREST MANAGEMENT
-  PRESENT URBAN LANDS
-  RECREATIONAL LANDS

STATE OF CALIFORNIA
 THE RESOURCES AGENCY OF CALIFORNIA
 DEPARTMENT OF WATER RESOURCES
 DELTA BRANCH
 LAND AND WATER USE
 YUBA-BEAR RIVERS HYDROGRAPHIC UNIT
CLASSIFICATION OF LANDS
 T 17 N, R 9-11 E MDB&M
 1957



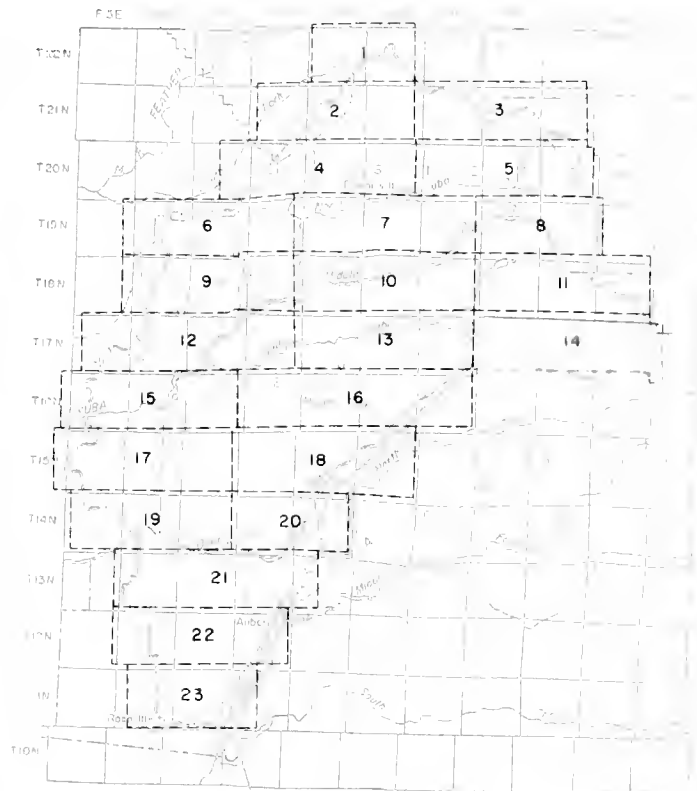


INDEX TO SHEETS

LEGEND











STATE OF CALIFORNIA
 THE RESOURCES AGENCY OF CALIFORNIA
 DEPARTMENT OF WATER RESOURCES
 DELTA BRANCH
 LAND AND WATER USE
 YUBA-BEAR RIVERS HYDROGRAPHIC UNIT
CLASSIFICATION OF LANDS
 T 17 N, R 9-11 E M 038 M
 1957



INDEX TO SHEETS

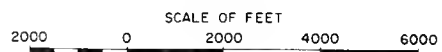


LEGEND

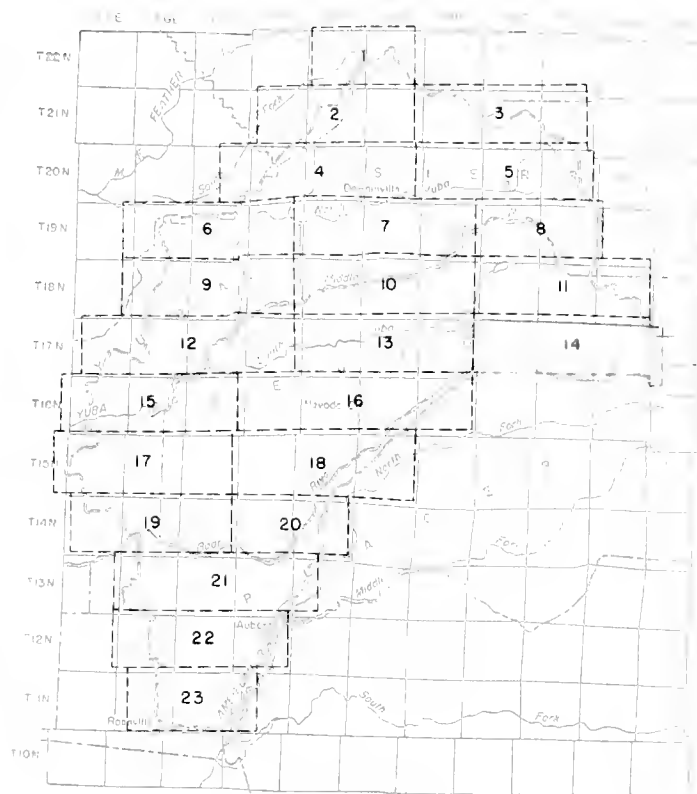
-  HYDROGRAPHIC UNIT BOUNDARY
-  HYDROGRAPHIC SUB-UNIT BOUNDARY
-  SMOOTH LYING IRRIGABLE LANDS
-  GENTLY SLOPING OR UNULATING IRRIGABLE LANDS
-  STEEPLY SLOPING IRRIGABLE LANDS
-  IRRIGABLE LANDS BETTER SUITED FOR FOREST MANAGEMENT
-  PRESENT URBAN LANDS
-  RECREATIONAL LANDS

STATE OF CALIFORNIA
 THE RESOURCES AGENCY OF CALIFORNIA
 DEPARTMENT OF WATER RESOURCES
 DELTA BRANCH
 LAND AND WATER USE
 YUBA-BEAR RIVERS HYDROGRAPHIC UNIT

CLASSIFICATION OF LANDS
 T 17 N, R 12-14 E MDB&M
 1957















INDEX TO SHEETS

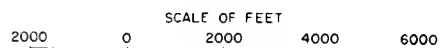


LEGEND

-  HYDROGRAPHIC UNIT BOUNDARY
-  HYDROGRAPHIC SUB-UNIT BOUNDARY
-  SMOOTH LYING IRRIGABLE LANDS
-  GENTLY SLOPING OR UNULATING IRRIGABLE LANDS
-  STEEPLY SLOPING IRRIGABLE LANDS
-  IRRIGABLE LANDS BETTER SUITED FOR FOREST MANAGEMENT
-  PRESENT URBAN LANDS
-  RECREATIONAL LANDS

STATE OF CALIFORNIA
 THE RESOURCES AGENCY OF CALIFORNIA
 DEPARTMENT OF WATER RESOURCES
 DELTA BRANCH
 LAND AND WATER USE
 YUBA-BEAR RIVERS HYDROGRAPHIC UNIT

CLASSIFICATION OF LANDS
 T 17 N, R 12-14 E MDB&M
 1957



R12E

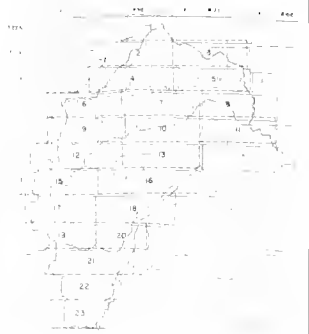
R13E

R14E

T17N

D O N N E R P A S S

DUTCH FLAT



INDEX TO SHEETS

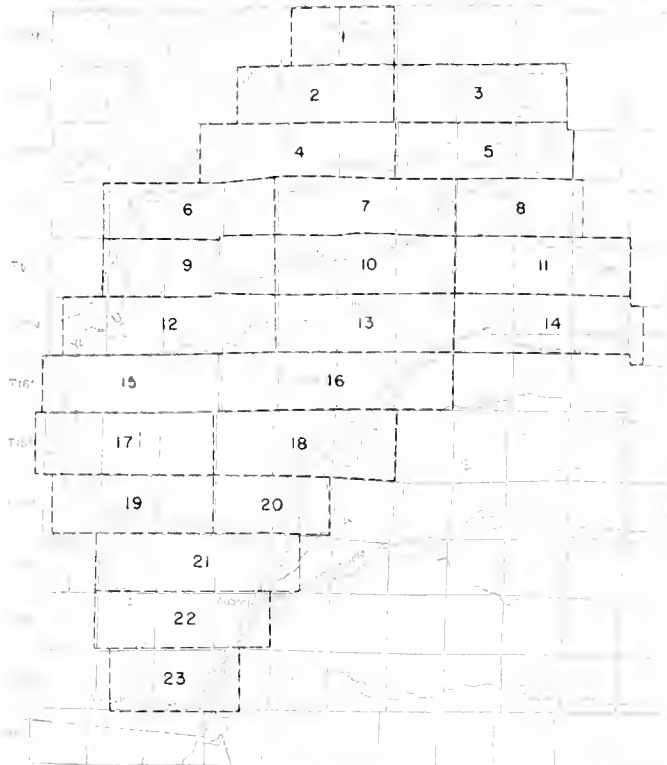
LEGEND

- WATER
- WETLANDS
- RIPARIAN HABITAT
- AGRICULTURAL LAND
- PASTURE
- CROPLAND
- FOREST
- URBAN
- OTHER

STATE OF CALIFORNIA
 THE RESOURCE AGENCY OF CALIFORNIA
 DEPARTMENT OF WATER RESOURCES
 DELTA BRANCH
 LAND AND WATER USE
 YUBA-BEAR RIVERS HYDROGRAPHIC UNIT

CLASSIFICATION OF LANDS
 T 17 N, R 12-14 E MDSBM
 1957













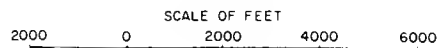
INDEX TO SHEETS



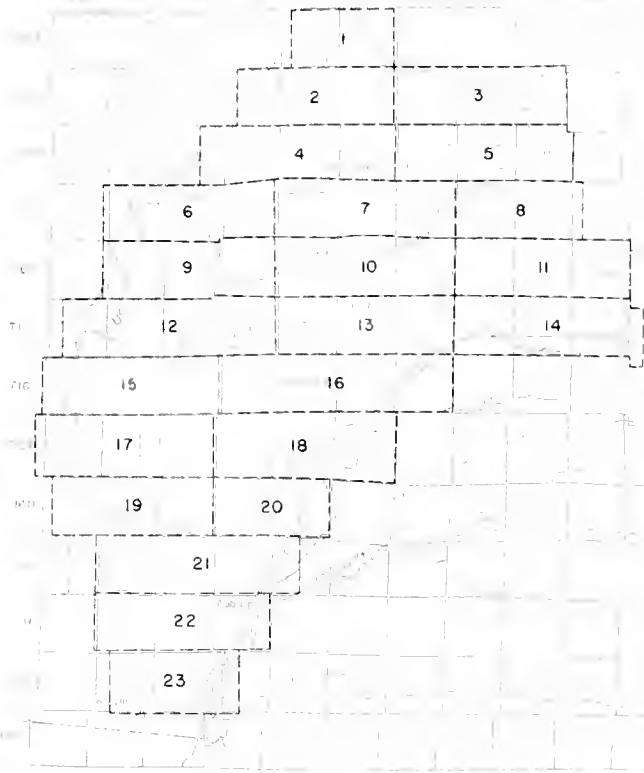
LEGEND

-  HYDROGRAPHIC UNIT BOUNDARY
-  HYDROGRAPHIC SUBUNIT BOUNDARY
-  SMOOTH LYING IRRIGABLE LANDS
-  GENTLY SLOPING OR UNDULATING IRRIGABLE LANDS
-  STEEPLY SLOPING IRRIGABLE LANDS
-  NONE IRRIGABLE LANDS BETTER SUITED FOR FOREST MANAGEMENT
-  PRESENT URBAN LANDS
-  NONE RECREATIONAL LANDS

STATE OF CALIFORNIA
 THE RESOURCES AGENCY OF CALIFORNIA
 DEPARTMENT OF WATER RESOURCES
 DELTA BRANCH
 LAND AND WATER USE
 YUBA-BEAR RIVERS HYDROGRAPHIC UNIT
CLASSIFICATION OF LANDS
 T 16 N, R 5 - 7 E MDB&M
 1957















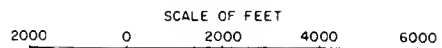
INDEX TO SHEETS



LEGEND

-  HYDROGRAPHIC UNIT BOUNDARY
-  HYDROGRAPHIC SUBUNIT BOUNDARY
-  SMOOTH LYING IRRIGABLE LANDS
-  GENTLY SLOPING OR UNDULATING IRRIGABLE LANDS
-  STEEPLY SLOPING IRRIGABLE LANDS
-  NONE IRRIGABLE LANDS BETTER SUITED FOR FOREST MANAGEMENT
-  NONE PRESENT URBAN LANDS
-  NONE RECREATIONAL LANDS

STATE OF CALIFORNIA
 THE RESOURCES AGENCY OF CALIFORNIA
 DEPARTMENT OF WATER RESOURCES
 DELTA BRANCH
 LAND AND WATER USE
 YUBA-BEAR RIVERS HYDROGRAPHIC UNIT
CLASSIFICATION OF LANDS
 T 16 N, R 5 - 7 E MDB&M
 1957

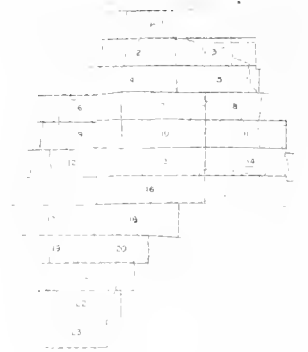


R 5 E

R 6 E

R 7 E

T 16 N



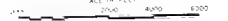
INDEX TO SHEETS

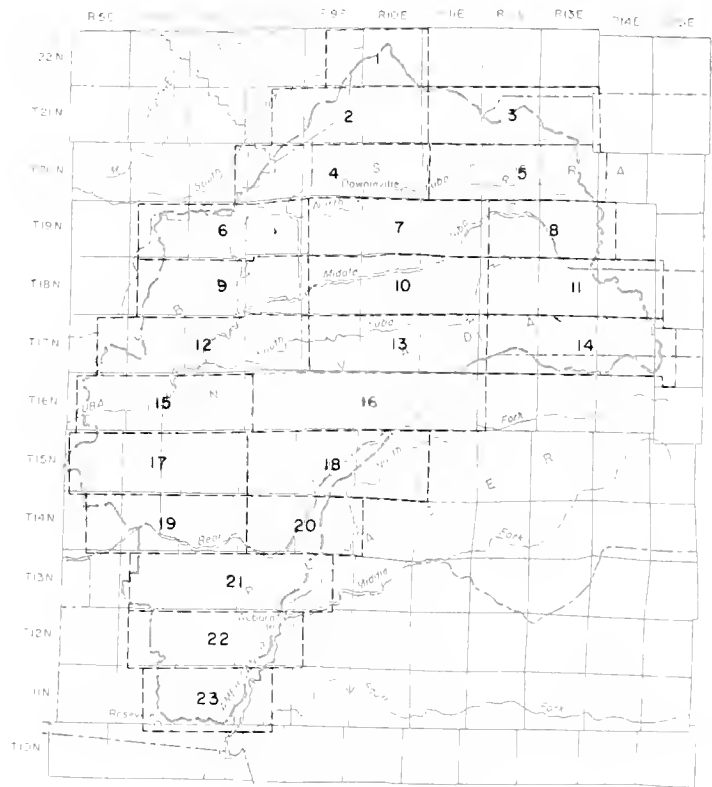
LEGEND



STATE OF CALIFORNIA
 THE RESOURCES AGENCY OF CALIFORNIA
 DEPARTMENT OF WATER RESOURCES
 DELTA BRANCH
 LAND AND WATER USE
 YUBA-BEAR RIVERS HYDROGRAPHIC UNIT
CLASSIFICATION OF LANDS
 T 16 N, R 5 - 7 E M 088M
 1957

SCALE 1" = 1 MILE














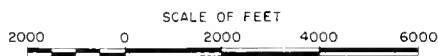
INDEX TO SHEETS



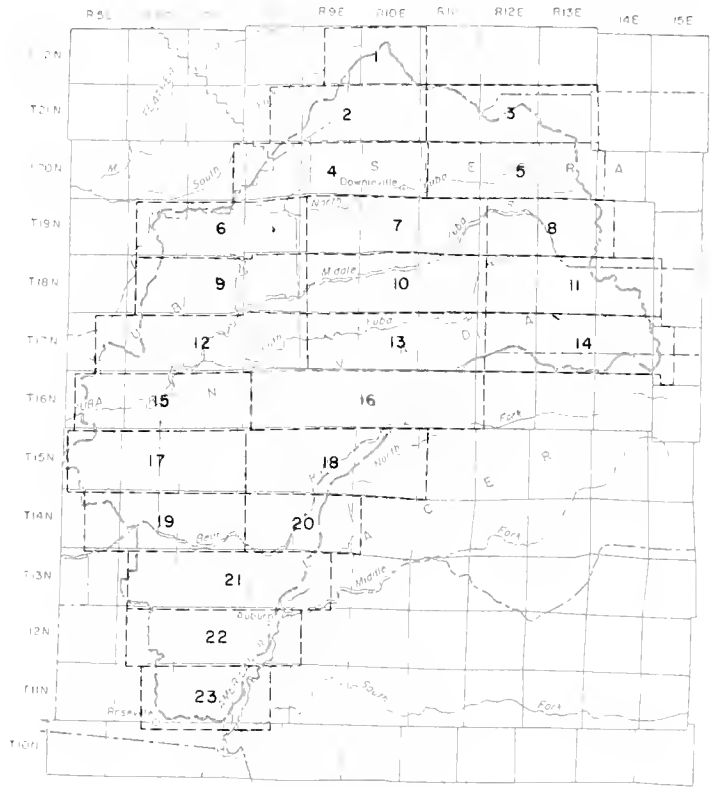
LEGEND

-  HYDROGRAPHIC UNIT BOUNDARY
-  HYDROGRAPHIC SUBUNIT BOUNDARY
-  SMOOTH LYING IRRIGABLE LANDS
-  GENTLY SLOPING OR UNDULATING IRRIGABLE LANDS
-  STEEPLY SLOPING IRRIGABLE LANDS
-  IRRIGABLE LANDS BETTER SUITED FOR FOREST MANAGEMENT
-  PRESENT URBAN LANDS
-  RECREATIONAL LANDS
-  MARSH OR SWAMP

STATE OF CALIFORNIA
 THE RESOURCES AGENCY OF CALIFORNIA
 DEPARTMENT OF WATER RESOURCES
 DELTA BRANCH
 LAND AND WATER USE
 YUBA-BEAR RIVERS HYDROGRAPHIC UNIT
CLASSIFICATION OF LANDS
 T 16 N, R 8-11 E MDB&M
 1957
















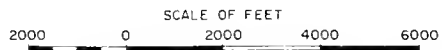
INDEX TO SHEETS



LEGEND

-  HYDROGRAPHIC UNIT BOUNDARY
-  HYDROGRAPHIC SUBUNIT BOUNDARY
-  SMOOTH LYING IRRIGABLE LANDS
-  GENTLY SLOPING OR UNDLATING IRRIGABLE LANDS
-  STEEPLY SLOPING IRRIGABLE LANDS
-  IRRIGABLE LANDS BETTER SUITED FOR FOREST MANAGEMENT
-  PRESENT URBAN LANDS
-  RECREATIONAL LANDS
-  MARSH OR SWAMP

STATE OF CALIFORNIA
 THE RESOURCES AGENCY OF CALIFORNIA
 DEPARTMENT OF WATER RESOURCES
 DELTA BRANCH
 LAND AND WATER USE
 YUBA-BEAR RIVERS HYDROGRAPHIC UNIT
CLASSIFICATION OF LANDS
 T 16 N, R 8-11 E MD8&M
 1957




R 8 E

R 9 E

F R E

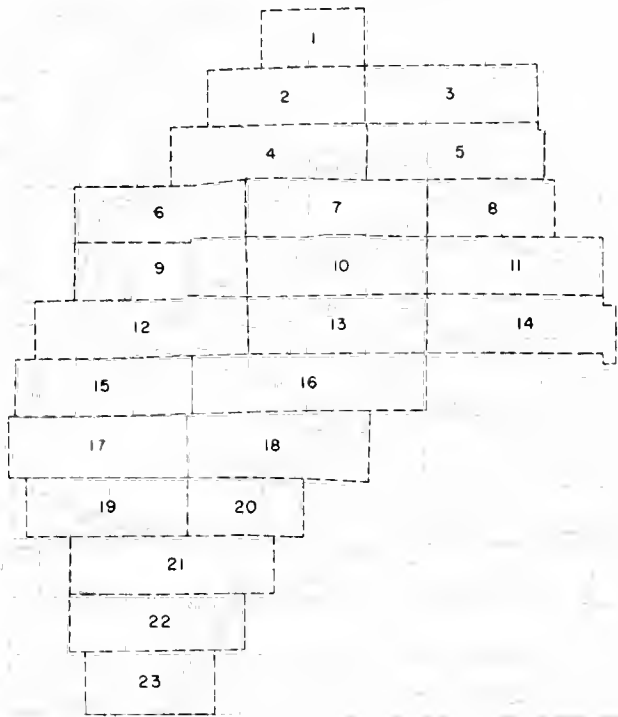
T 16 N



+

+













INDEX TO SHEETS

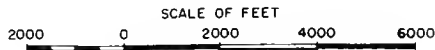



LEGEND

-  HYDROGRAPHIC UNIT BOUNDARY
-  HYDROGRAPHIC SUBUNIT BOUNDARY
-  FLAT LYING IRRIGABLE LANDS
-  GENTLY SLOPING OR UNDULATING IRRIGABLE LANDS
-  STEEPLY SLOPING IRRIGABLE LANDS
-  IRRIGABLE LANDS BETTER SUITED FOR FOREST MANAGEMENT
-  PRESENT URBAN LANDS
-  RECREATIONAL LANDS

STATE OF CALIFORNIA
 THE RESOURCES AGENCY OF CALIFORNIA
 DEPARTMENT OF WATER RESOURCES
 DELTA BRANCH
 LAND AND WATER USE
 YUBA-BEAR RIVERS HYDROGRAPHIC UNIT

CLASSIFICATION OF LANDS
 T 15 N, R 5-7 E MDB&M
 1957





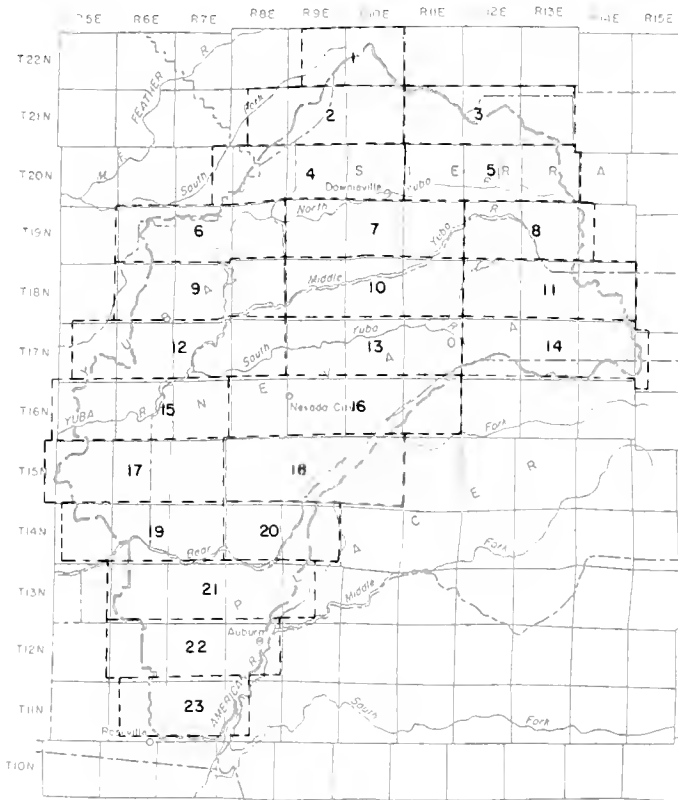
INDEX TO SHEETS

LEGEND

STATE OF CALIFORNIA
 THE RESOURCES AGENCY OF CALIFORNIA
 DEPARTMENT OF WATER RESOURCES
 DELTA BRANCH
 LAND AND WATER USE
 YUBA-BEAR RIVERS HYDROGRAPHIC UNIT

CLASSIFICATION OF LANDS
 T15N, R5E, M88W
 1957













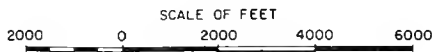
INDEX TO SHEETS



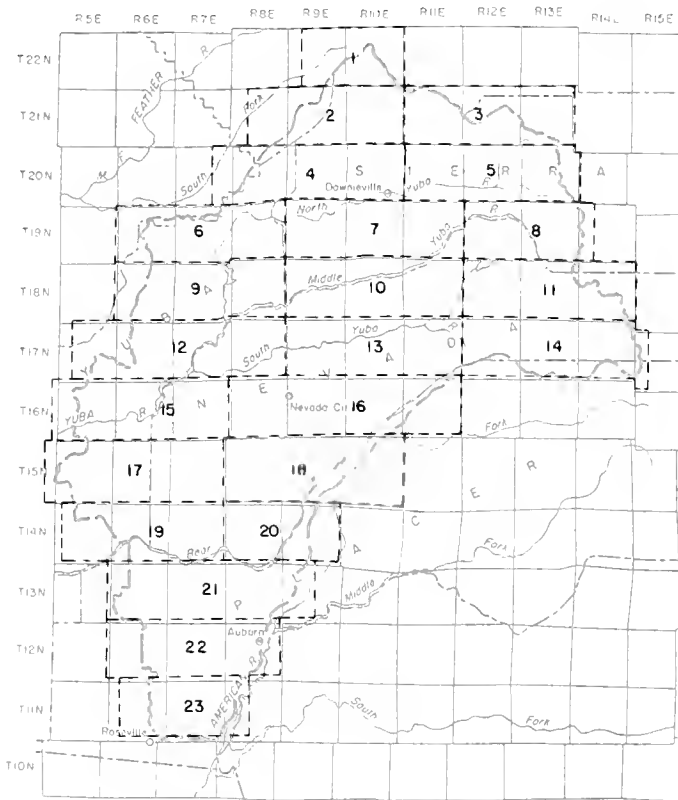
LEGEND

-  HYDROGRAPHIC UNIT BOUNDARY
-  HYDROGRAPHIC SUBUNIT BOUNDARY
-  SMOOTH LYING IRRIGABLE LANDS
-  GENTLY SLOPING OR UNDULATING IRRIGABLE LANDS
-  STEEPLY SLOPING IRRIGABLE LANDS
-  IRRIGABLE LANDS BETTER SUITED FOR FOREST MANAGEMENT
-  PRESENT URBAN LANDS
-  RECREATIONAL LANDS

STATE OF CALIFORNIA
 THE RESOURCES AGENCY OF CALIFORNIA
 DEPARTMENT OF WATER RESOURCES
 DELTA BRANCH
 LAND AND WATER USE
 YUBA-BEAR RIVERS HYDROGRAPHIC UNIT
 CLASSIFICATION OF LANDS
 T 15 N , R 8 — 10 E MDB&M
 1957















INDEX TO SHEETS

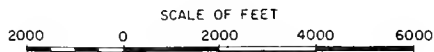


LEGEND

-  HYDROGRAPHIC UNIT BOUNDARY
-  HYDROGRAPHIC SUBUNIT BOUNDARY
-  SMOOTH LYING IRRIGABLE LANDS
-  GENTLY SLOPING OR UNOULATING IRRIGABLE LANDS
-  STEEPLY SLOPING IRRIGABLE LANDS
-  IRRIGABLE LANDS BETTER SUITED FOR FOREST MANAGEMENT
-  PRESENT URBAN LANDS
-  RECREATIONAL LANDS

STATE OF CALIFORNIA
 THE RESOURCES AGENCY OF CALIFORNIA
 DEPARTMENT OF WATER RESOURCES
 DELTA BRANCH
 LAND AND WATER USE
 YUBA-BEAR RIVERS HYDROGRAPHIC UNIT

CLASSIFICATION OF LANDS
 T 15 N , R 8 — 10 E MDB&M
 1957

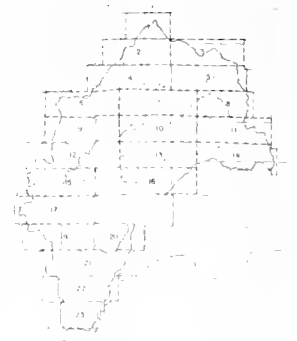
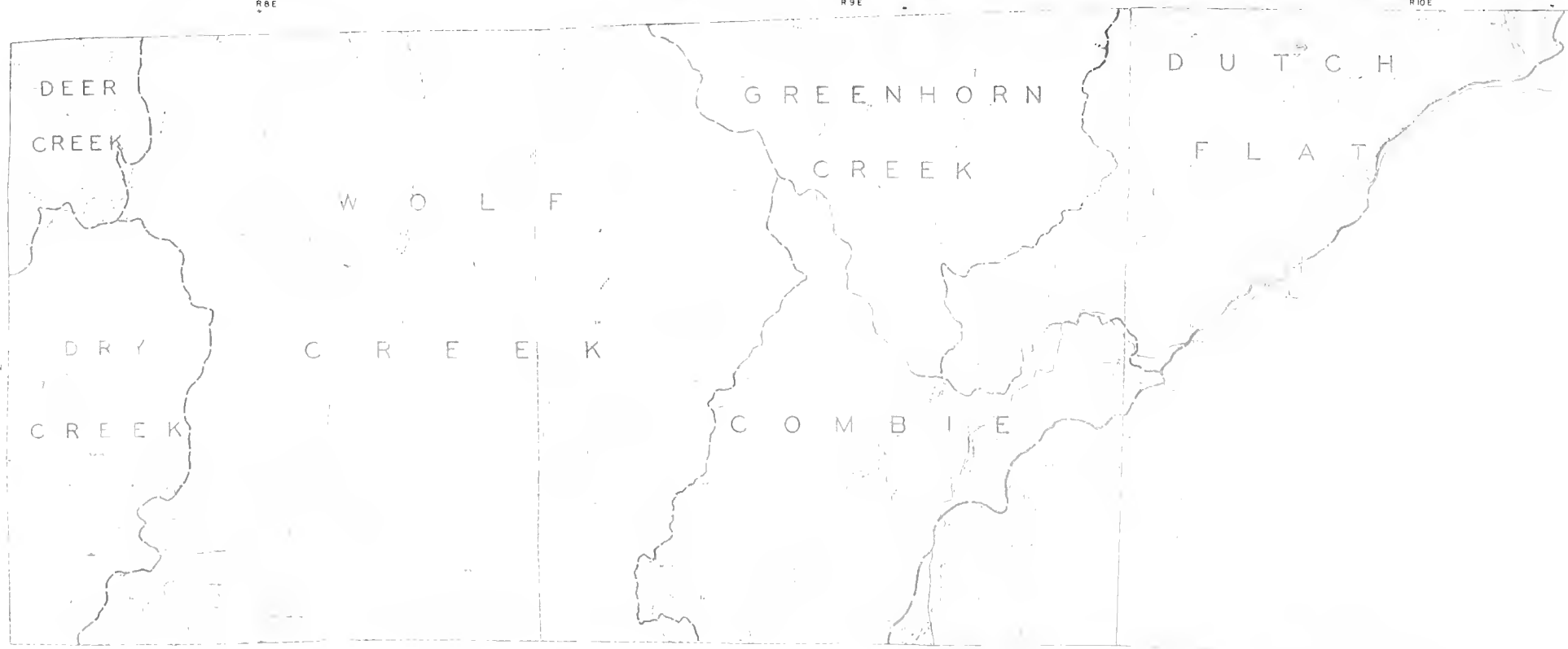


R8E

R9E

R10E

T15N

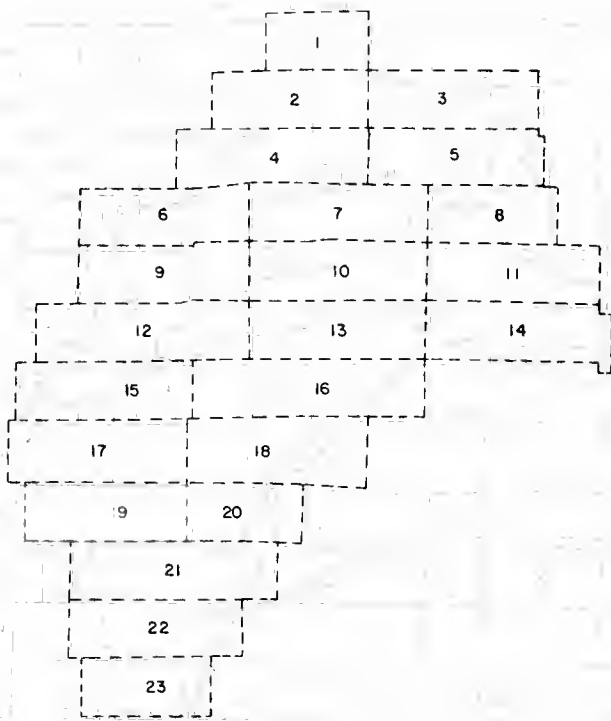


INDEX TO SHEETS

LEGEND

STATE OF CALIFORNIA
 THE RESOURCES AGENCY OF CALIFORNIA
 DEPARTMENT OF WATER RESOURCES
 DELTA BRANCH
 LAND AND WATER USE
 YUBA-BEAR RIVERS HYDROGRAPHIC UNIT
CLASSIFICATION OF LANDS
 T15N, R8-10E M080M
 1957









SCALE IN FEET
 0 1000 2000



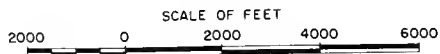
INDEX TO SHEETS




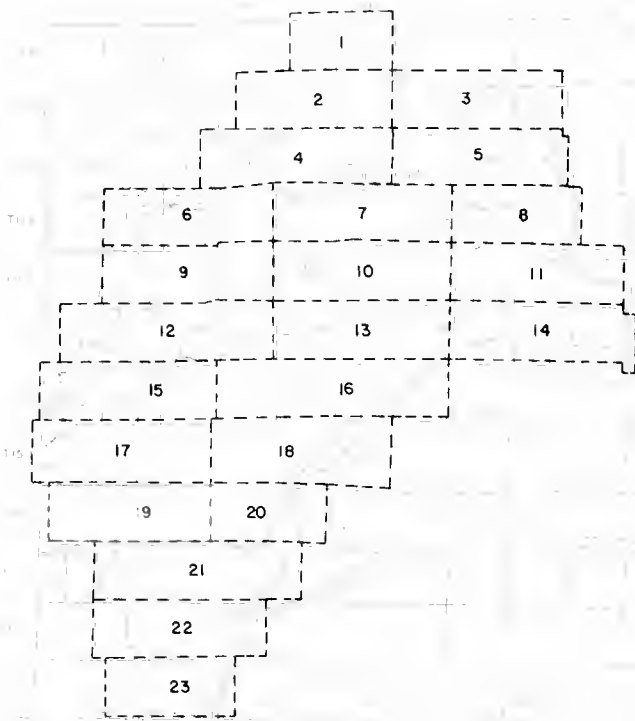
LEGEND

-  HYDROGRAPHIC UNIT BOUNDARY
-  HYDROGRAPHIC SUBUNIT BOUNDARY
-  SMOOTH LYING IRRIGABLE LANDS
-  GENTLY SLOPING OR UNDULATING IRRIGABLE LANDS
-  STEEPLY SLOPING IRRIGABLE LANDS
-  IRRIGABLE LANDS BETTER SUITED FOR FOREST MANAGEMENT
-  PRESENT URBAN LANDS
-  RECREATIONAL LANDS

STATE OF CALIFORNIA
 THE RESOURCES AGENCY OF CALIFORNIA
 DEPARTMENT OF WATER RESOURCES
 DELTA BRANCH
 LAND AND WATER USE
 YUBA-BEAR RIVERS HYDROGRAPHIC UNIT
CLASSIFICATION OF LANDS
 T 14 N, R 5 - 7 E MDB&M
 1957















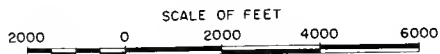
INDEX TO SHEETS

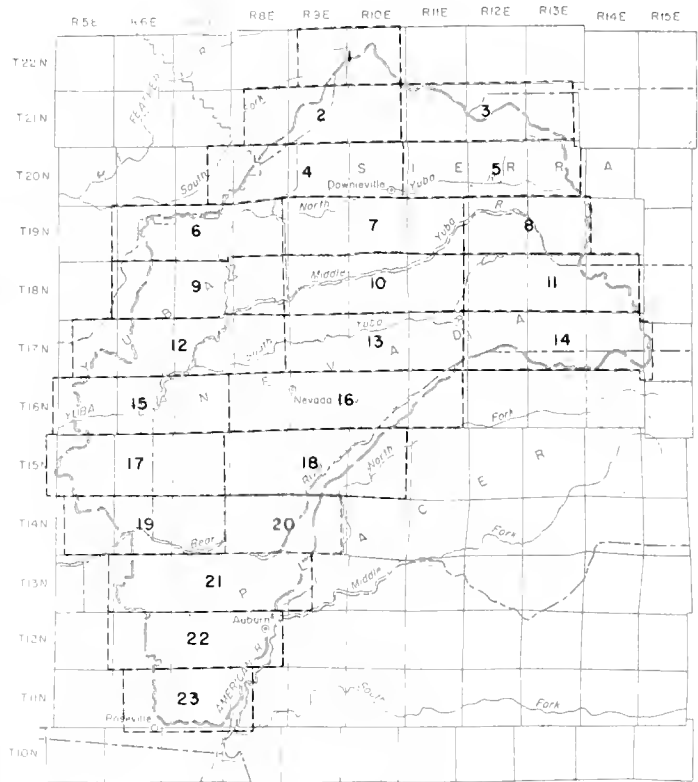


LEGEND

-  HYDROGRAPHIC UNIT BOUNDARY
-  HYDROGRAPHIC SUBUNIT BOUNDARY
-  SMOOTH LYING IRRIGABLE LANDS
-  GENTLY SLOPING OR UNDULATING IRRIGABLE LANDS
-  STEEPLY SLOPING IRRIGABLE LANDS
-  NONE IRRIGABLE LANDS BETTER SUITED FOR FOREST MANAGEMENT
-  NONE PRESENT URBAN LANDS
-  NONE RECREATIONAL LANDS

STATE OF CALIFORNIA
 THE RESOURCES AGENCY OF CALIFORNIA
 DEPARTMENT OF WATER RESOURCES
 DELTA BRANCH
 LAND AND WATER USE
 YUBA-BEAR RIVERS HYDROGRAPHIC UNIT
CLASSIFICATION OF LANDS
 T 14 N, R 5 - 7 E MDB&M
 1957















INDEX TO SHEETS



LEGEND

-  HYDROGRAPHIC UNIT BOUNDARY
-  HYDROGRAPHIC SUBUNIT BOUNDARY
-  SMOOTH LYING IRRIGABLE LANDS
-  GENTLY SLOPING OR UNDULATING IRRIGABLE LANDS
-  STEEPLY SLOPING IRRIGABLE LANDS
-  NONE
-  IRRIGABLE LANDS BETTER SUITED FOR FOREST MANAGEMENT
-  PRESENT URBAN LANDS
-  NONE
-  RECREATIONAL LANDS


STATE OF CALIFORNIA
 THE RESOURCES AGENCY OF CALIFORNIA
 DEPARTMENT OF WATER RESOURCES
 DELTA BRANCH
 LAND AND WATER USE
 YUBA-BEAR RIVERS HYDROGRAPHIC UNIT

CLASSIFICATION OF LANDS

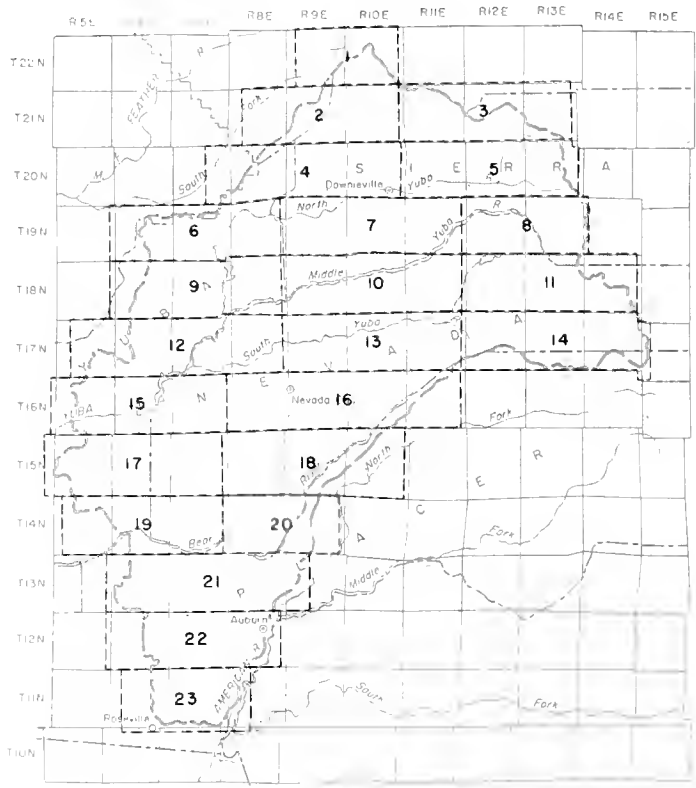
T 14 N, R 8 - 9 E MDB&M

1957

SCALE OF FEET















INDEX TO SHEETS




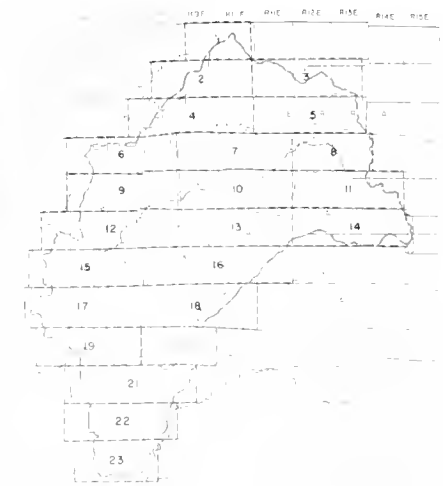
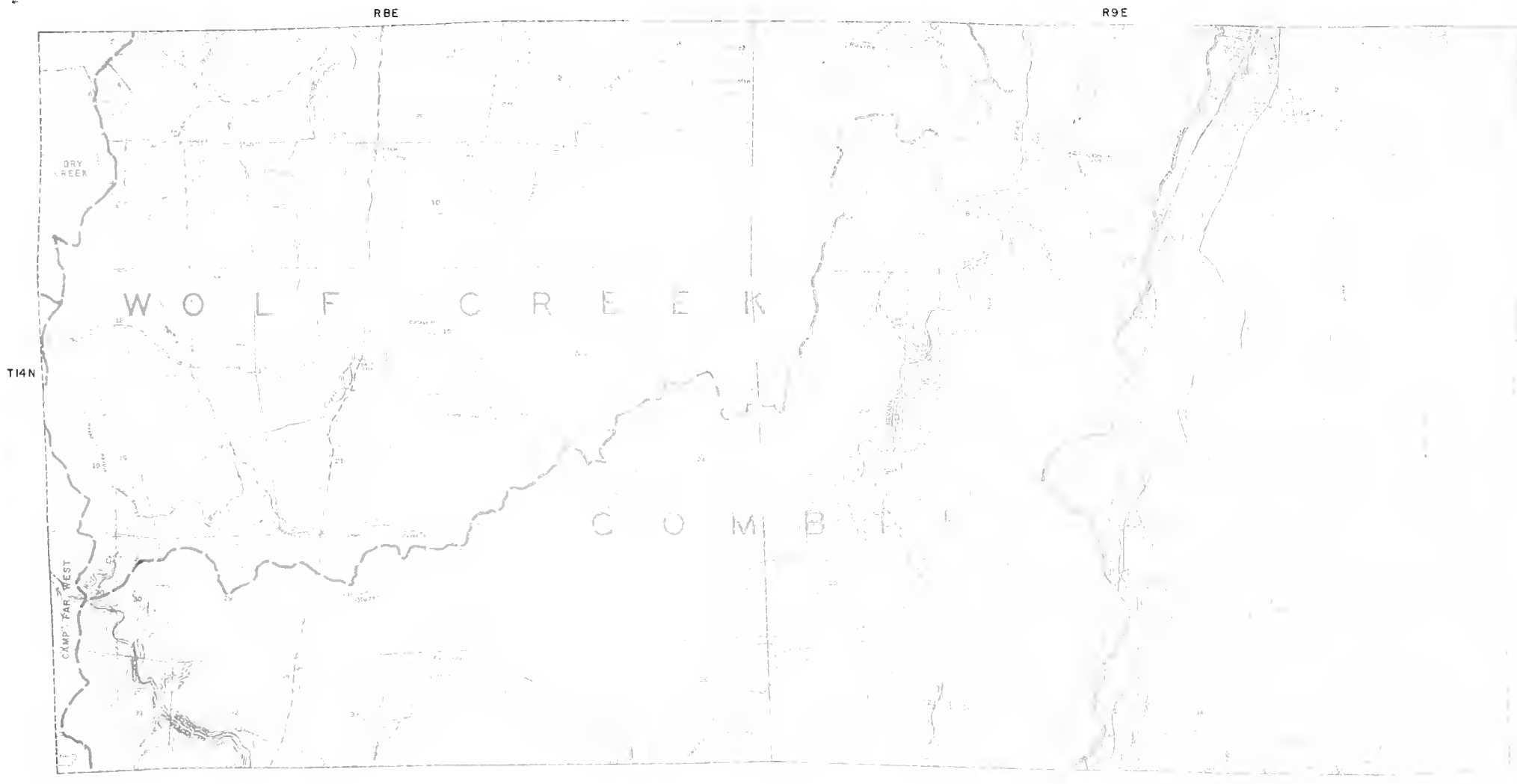
LEGEND

-  HYDROGRAPHIC UNIT BOUNDARY
-  HYDROGRAPHIC SUBUNIT BOUNDARY
-  SMOOTH LYING IRRIGABLE LANDS
-  GENTLY SLOPING OR UNDULATING IRRIGABLE LANDS
-  STEEPLY SLOPING IRRIGABLE LANDS
-  IRRIGABLE LANDS BETTER SUITED FOR FOREST MANAGEMENT
-  PRESENT URBAN LANDS
-  RECREATIONAL LANDS

STATE OF CALIFORNIA
 THE RESOURCES AGENCY OF CALIFORNIA
 DEPARTMENT OF WATER RESOURCES
 DELTA BRANCH
 LAND AND WATER USE
 YUBA-BEAR RIVERS HYDROGRAPHIC UNIT

CLASSIFICATION OF LANDS
 T 14 N, R 8 - 9 E MDB&M
 1957





INDEX TO SHEETS

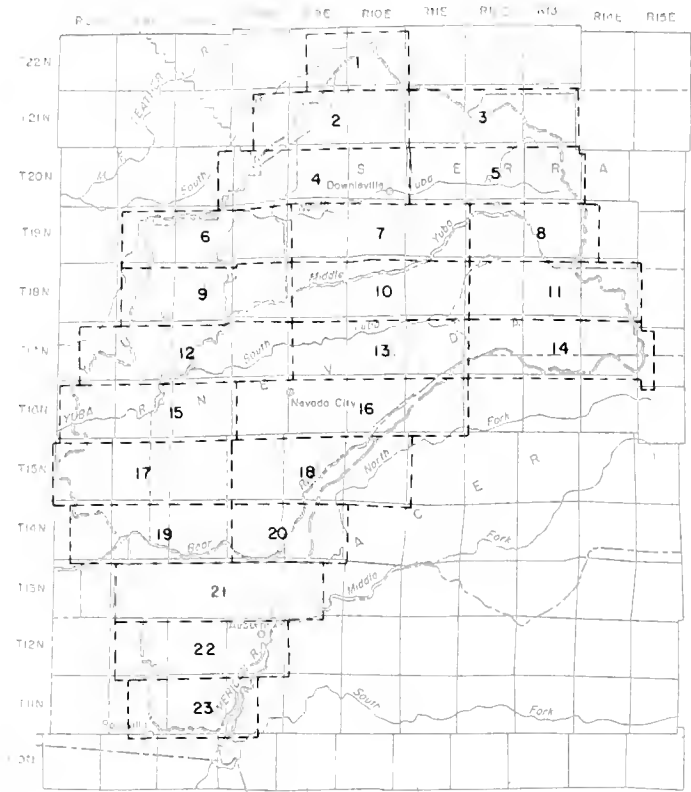
LEGEND

- AGRICULTURAL LAND
- PASTURE LAND
- FOREST LAND
- RANGE LAND
- WATER LAND
- WETLAND
- DRY LAKE BED
- SHRUBLAND
- BARREN LAND



STATE OF CALIFORNIA
 THE RESOURCES AGENCY OF CALIFORNIA
 DEPARTMENT OF WATER RESOURCES
 DELTA BRANCH
 LAND AND WATER USE
 YUBA-BEAR RIVERS HYDROGRAPHIC UNIT
CLASSIFICATION OF LANDS
 T 14 N, R 8 - 9 E MDB&M
 1957














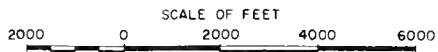
INDEX TO SHEETS



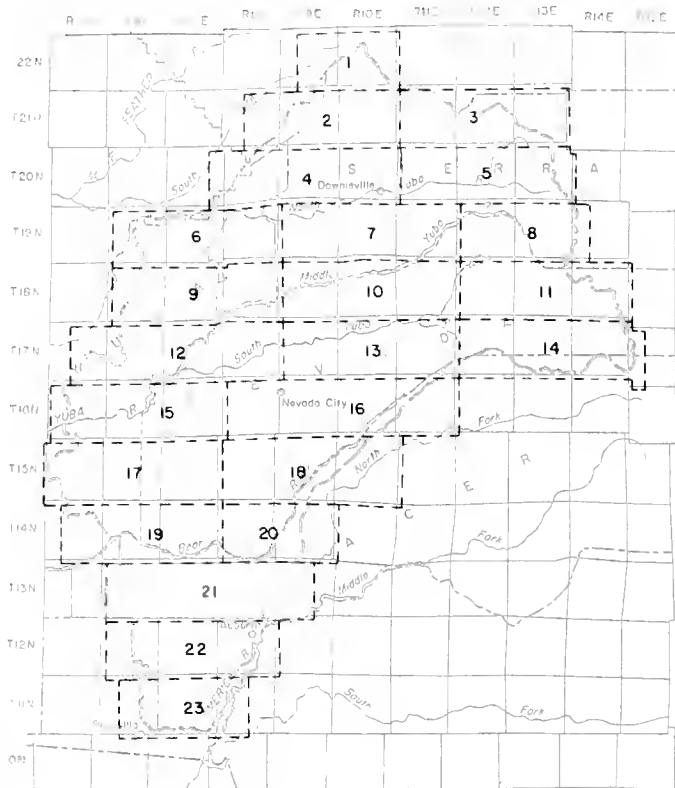
LEGEND

-  HYDROGRAPHIC UNIT BOUNDARY
-  HYDROGRAPHIC SUBUNIT BOUNDARY
-  SMOOTHLY IN. IRRIGABLE LAND
-  GENTLY SLOPING OR UNDULATING IRRIGABLE LANDS
-  STEEPLY SLOPING IRRIGABLE LANDS
-  NONE
-  PRESENT URBAN LANDS
-  RECREATIONAL LANDS
-  MARSH OR SWAMP

STATE OF CALIFORNIA
 THE RESOURCES AGENCY OF CALIFORNIA
 DEPARTMENT OF WATER RESOURCES
 DELTA BRANCH
 LAND AND WATER USE
 YUBA-BEAR RIVERS HYDROGRAPHIC UNIT
CLASSIFICATION OF LANDS
 T 13 N, R 6-8 E MDB&M
 1957
















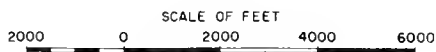
INDEX TO SHEETS

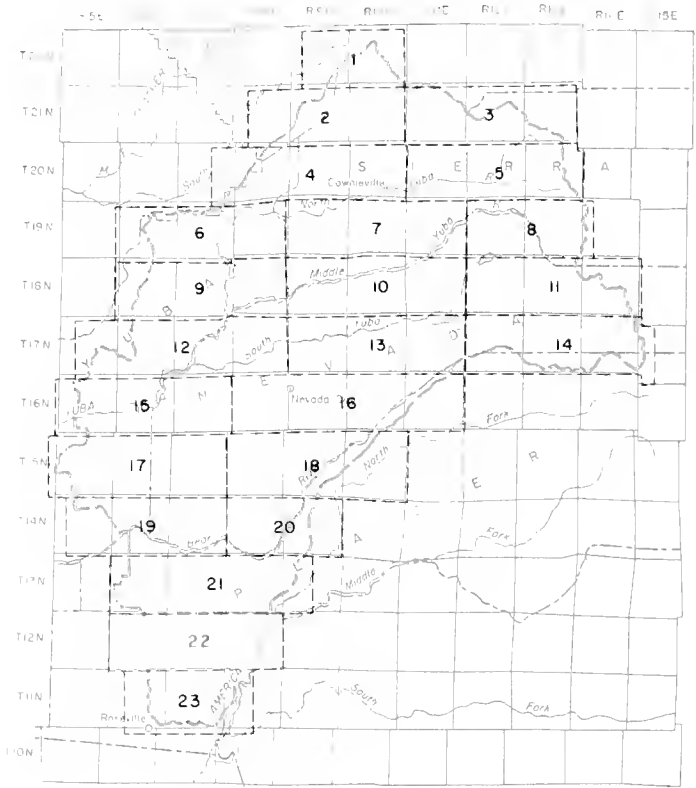
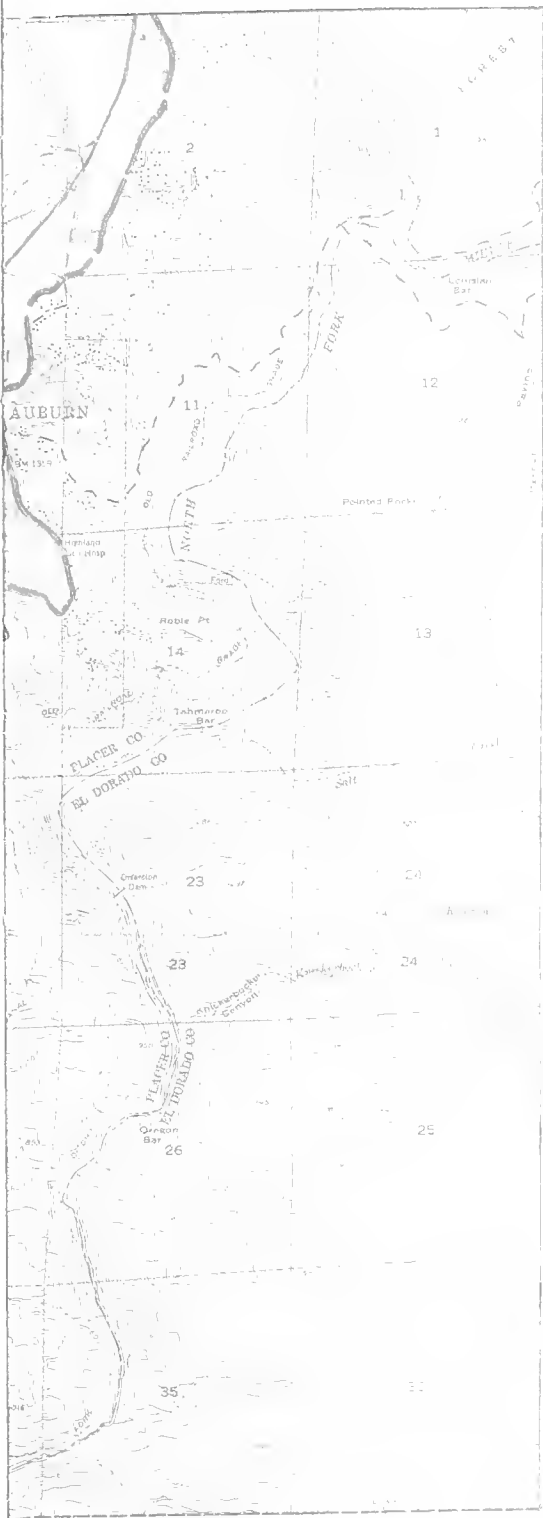


LEGEND

-  HYDROGRAPHIC UNIT BOUNDARY
-  HYDROGRAPHIC SUBUNIT BOUNDARY
-  SMOOTH LYING IRRIGABLE LAND
-  GENTLY SLOPING OR UNDULATING IRRIGABLE LANDS
-  STEEPLY SLOPING IRRIGABLE LANDS
-  NONE
-  PRESENT URBAN LANDS
-  RECREATIONAL LANDS
-  MARSH OR SWAMP

STATE OF CALIFORNIA
 THE RESOURCES AGENCY OF CALIFORNIA
 DEPARTMENT OF WATER RESOURCES
 DELTA BRANCH
 LAND AND WATER USE
 YUBA-BEAR RIVERS HYDROGRAPHIC UNIT
CLASSIFICATION OF LANDS
 T 13 N, R 6-8 E MDB&M
 1957














INDEX TO SHEETS



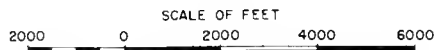
LEGEND

-  HYDROGRAPHIC UNIT BOUNDARY
-  HYDROGRAPHIC SUBUNIT BOUNDARY
-  SMOOTH LYING IRRIGABLE LANDS
-  GENTLY SLOPING OR UNDULATING IRRIGABLE LANDS
-  STEEPLY SLOPING IRRIGABLE LANDS
-  IRRIGABLE LANDS BETTER SUITED FOR FORE T MANAGEMENT
-  PRESENT UREAN LANDS
-  RECREATIONAL LANDS
-  MARSH OR SWAMP

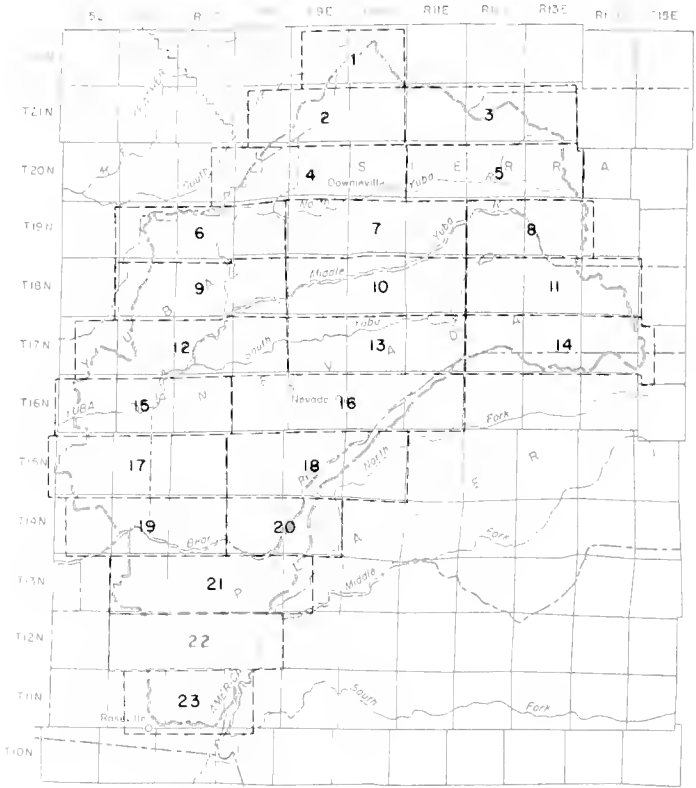
STATE OF CALIFORNIA
 THE RESOURCES AGENCY OF CALIFORNIA
 DEPARTMENT OF WATER RESOURCES
 DELTA BRANCH
 LAND AND WATER USE
 YUBA-BEAR RIVERS HYDROGRAPHIC UNIT

CLASSIFICATION OF LANDS

T 12 N, R 6-8 E MDB&M
 1957
















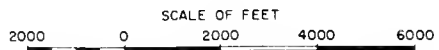
INDEX TO SHEETS

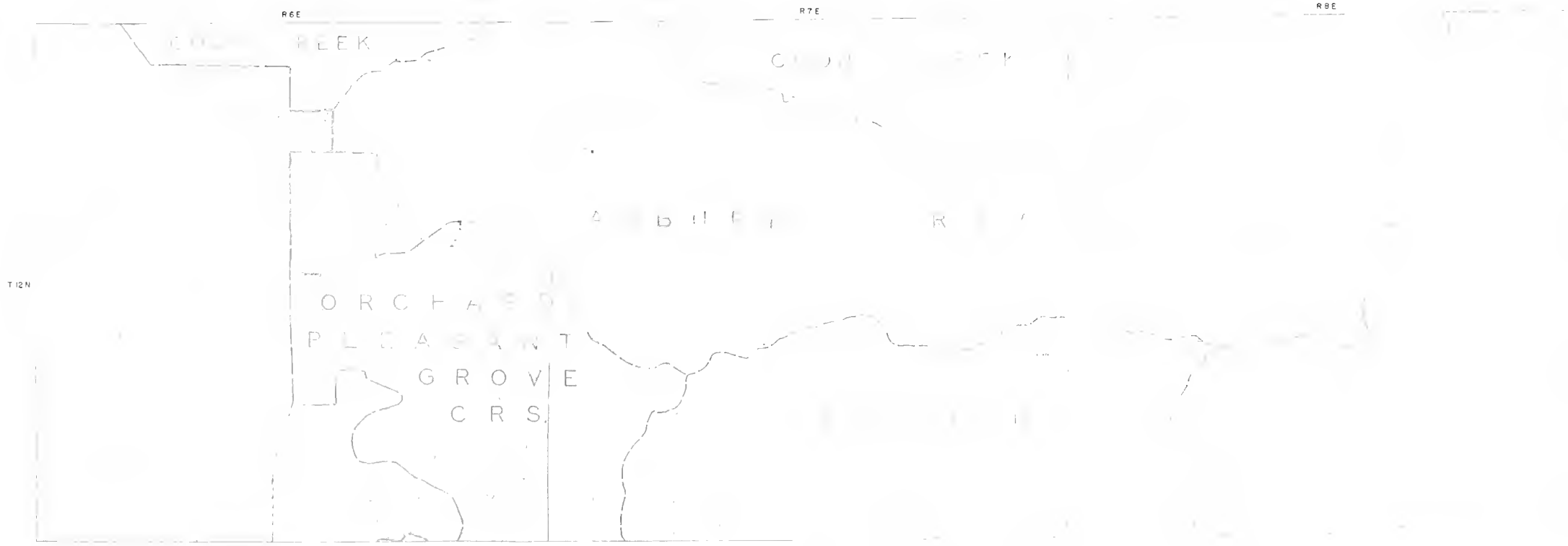


LEGEND

-  HYDROGRAPHIC UNIT BOUNDARY
-  HYDROGRAPHIC SUBUNIT BOUNDARY
-  SMOOTH LYING, IRRIGABLE LANDS
-  GENTLY SLOPING OR UNDULATING IRRIGABLE LANDS
-  STEEPLY SLOPING IRRIGABLE LANDS
-  NONE IRRIGABLE LANDS BETTER SUITED FOR FORESTRY MANAGEMENT
-  PRESENT UREA LANDS
-  NONE RECREATIONAL LANDS
-  MARSH OR SWAMP

STATE OF CALIFORNIA
 THE RESOURCES AGENCY OF CALIFORNIA
 DEPARTMENT OF WATER RESOURCES
 DELTA BRANCH
 LAND AND WATER USE
 YUBA-BEAR RIVERS HYDROGRAPHIC UNIT
CLASSIFICATION OF LANDS
 T 12 N, R 6-8 E MDB&M
 1957





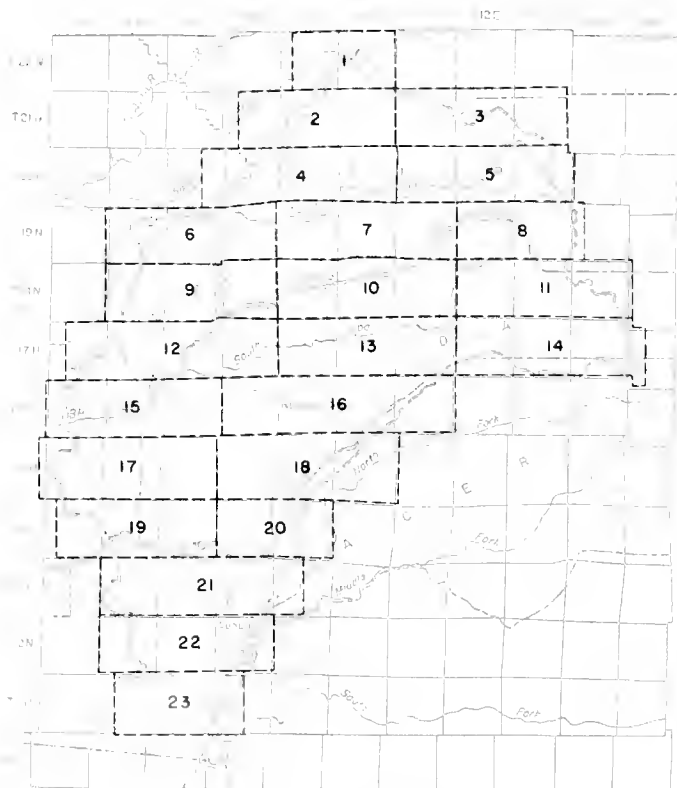
INDEX TO SHEETS

LEGEND

STATE OF CALIFORNIA
 THE RESOURCES AGENCY OF CALIFORNIA
 DEPARTMENT OF WATER RESOURCES
 DELTA BRANCH
 LAND AND WATER USE
 YUBA-BEAR RIVERS HYDROGRAPHIC UNIT

CLASSIFICATION OF LANDS
 T 12 N, R 6-8 E M088M
 1957














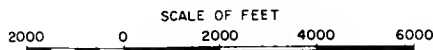
INDEX TO SHEETS



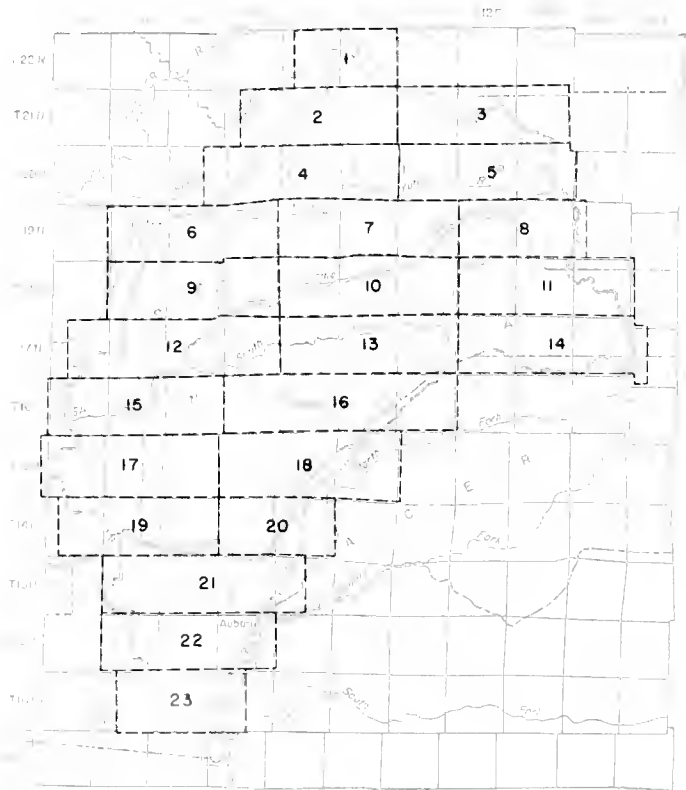
LEGEND

-  HYDROGRAPHIC UNIT BOUNDARY
-  HYDROGRAPHIC SUBUNIT BOUNDARY
-  SMOOTH LYING IRRIGABLE LANDS
-  GENTLY SLOPING OR UNDULATING IRRIGABLE LANDS
-  STEEPLY SLOPING IRRIGABLE LANDS
-  IRRIGABLE LANDS BETTER SUITED FOR FOREST MANAGEMENT
-  NONE PRESENT URBAN LANDS
-  NONE RECREATIONAL LANDS
-  NONE MARSH OR SWAMP

STATE OF CALIFORNIA
 THE RESOURCES AGENCY OF CALIFORNIA
 DEPARTMENT OF WATER RESOURCES
 DELTA BRANCH
 LAND AND WATER USE
 YUBA-BEAR RIVERS HYDROGRAPHIC UNIT
CLASSIFICATION OF LANDS
 T 11 N, R 6-8 E MDB&M
 1957
















INDEX TO SHEETS

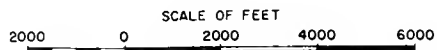


LEGEND

-  HYDROGRAPHIC UNIT BOUNDARY
-  HYDROGRAPHIC SUBUNIT BOUNDARY
-  SMOOTH LYING IRRIGABLE LANDS
-  GENTLY SLOPING OR UNDULATING IRRIGABLE LANDS
-  STEEPLY SLOPING IRRIGABLE LANDS
-  NONE IRRIGABLE LANDS BETTER SUITED FOR FOREST MANAGEMENT
-  PRESENT URBAN LANDS
-  NONE RECREATIONAL LANDS
-  MARSH OR SWAMP

STATE OF CALIFORNIA
 THE RESOURCES AGENCY OF CALIFORNIA
 DEPARTMENT OF WATER RESOURCES
 DELTA BRANCH
 LAND AND WATER USE
 YUBA-BEAR RIVERS HYDROGRAPHIC UNIT

CLASSIFICATION OF LANDS
 T 11 N, R 6-8 E MD8&M
 1957




R 6 E

R 7 E

R 8 E

T 11 N

ORCHARD
F LASH
CREEK



INDEX TO SHEETS

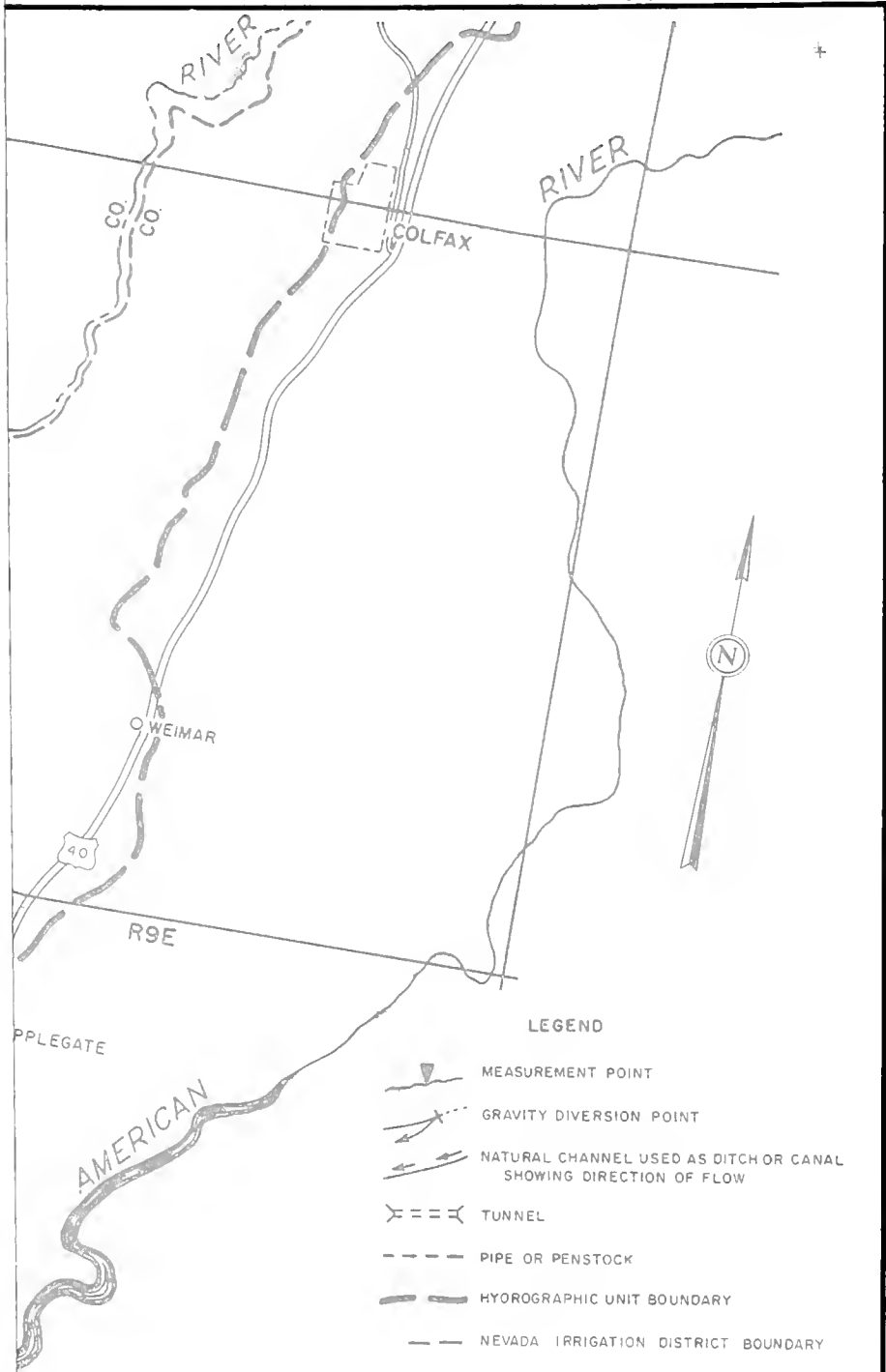
LEGEND

- HYDROGRAPHIC UNIT BOUNDARY
- HYDROGRAPHIC SUBUNIT BOUNDARY
- WATERWAYS IRRIGABLE LAND
- LEVELLY SLOPING OR UNDISCATED IRRIGABLE LAND
- STEELY SLOPING IRRIGABLE LAND
- IRRIGABLE LAND NOT YET TILED FOR FURROW MANAGEMENT
- PRESENT URBAN LAND
- RECREATIONAL LAND
- WASH OR DRAMP



STATE OF CALIFORNIA
 THE RESOURCES AGENCY OF CALIFORNIA
 DEPARTMENT OF WATER RESOURCES
 DELTA BRANCH
 LAND AND WATER USE
 YUBA-BEAR RIVERS HYDROGRAPHIC UNIT
CLASSIFICATION OF LANDS
 T 11 N, R 6-8 E MDBBM
 1957



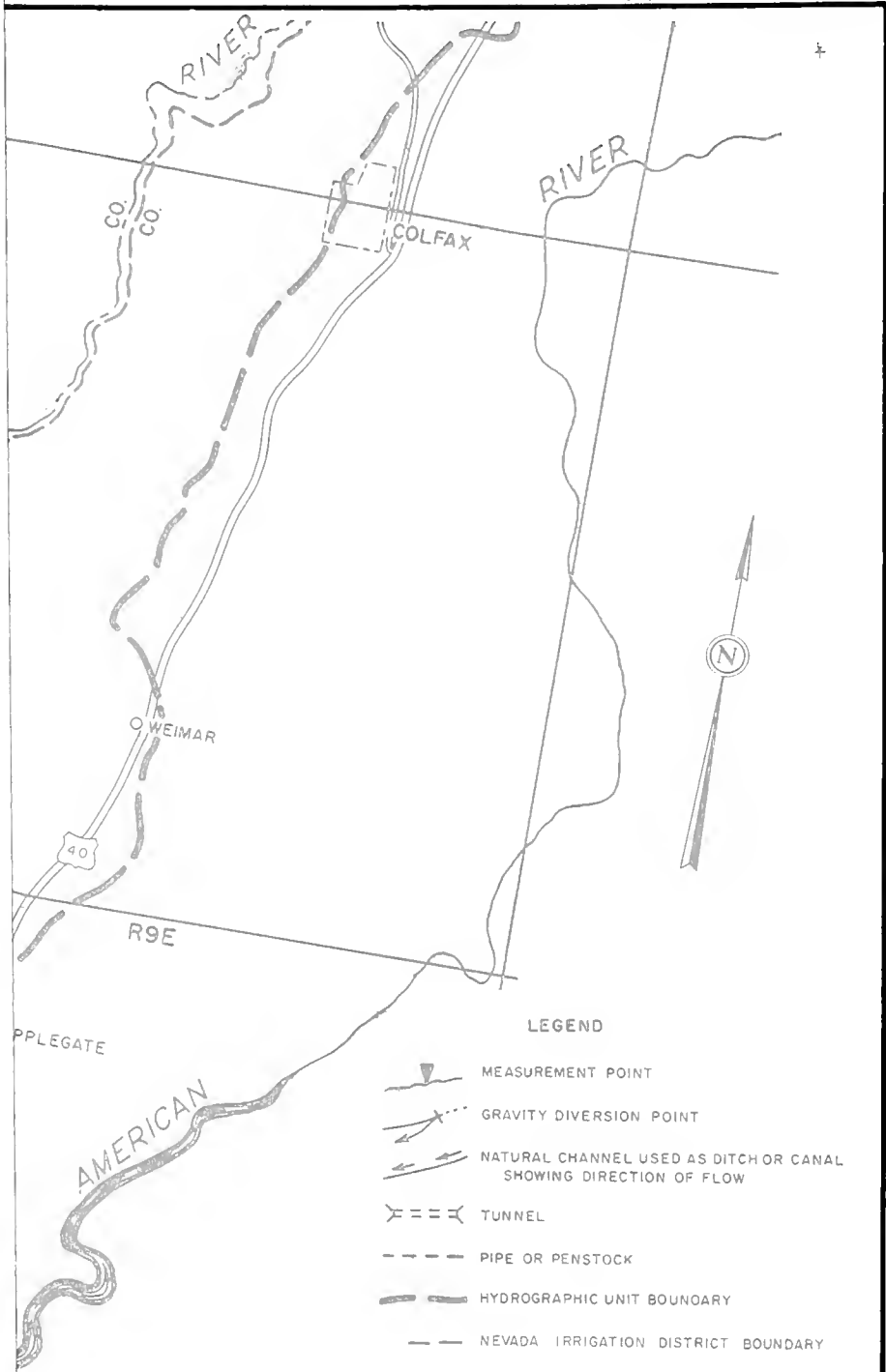


STATE OF CALIFORNIA
 DEPARTMENT OF WATER RESOURCES
 DIVISION OF RESOURCES PLANNING
 LAND AND WATER USE
 YUBA-BEAR RIVERS HYDROGRAPHIC UNIT
 WATER SUPPLY SYSTEM
 OF
 NEVADA IRRIGATION DISTRICT

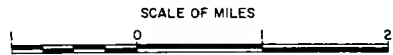
SCALE OF MILES

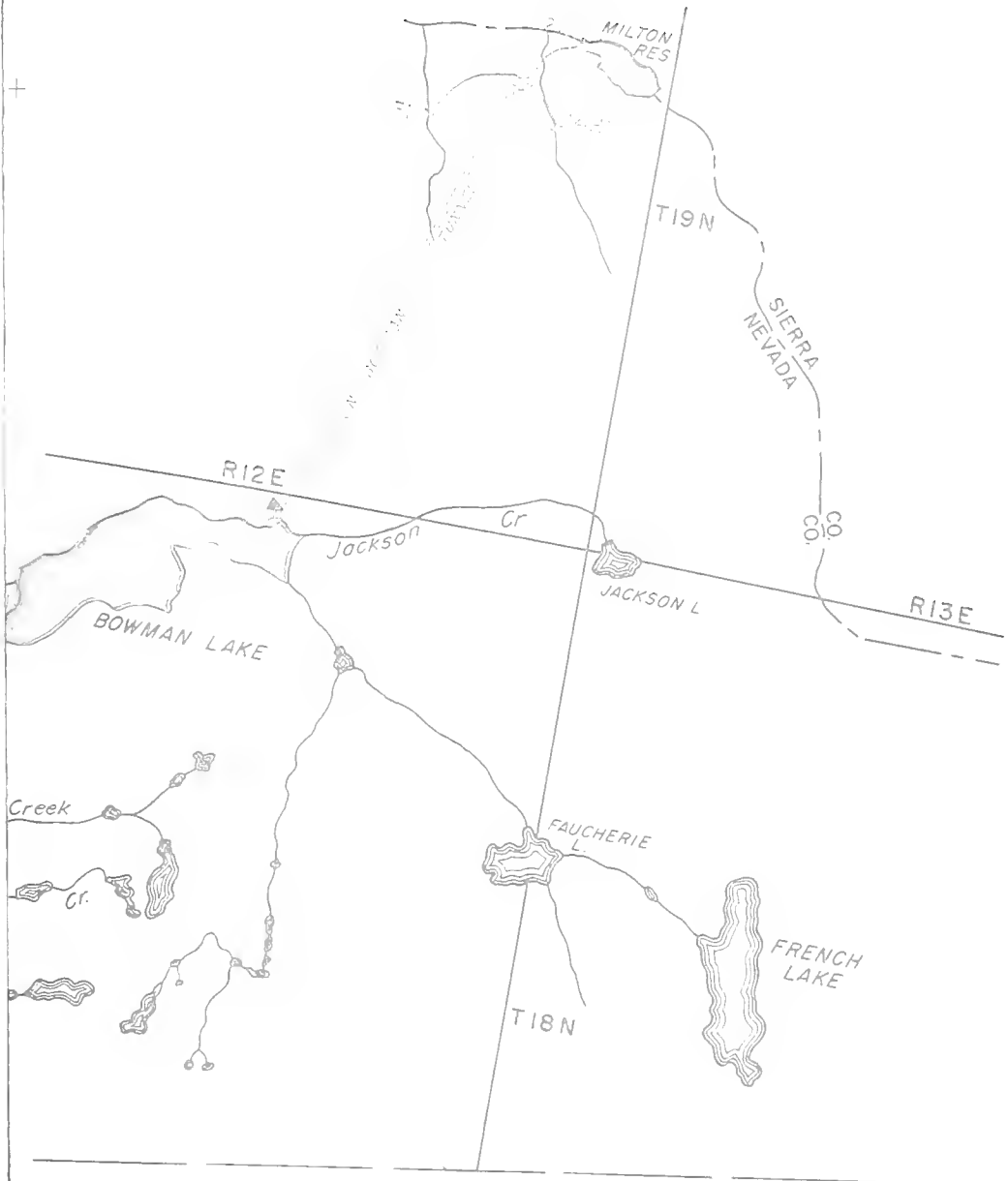




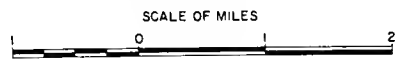


STATE OF CALIFORNIA
 DEPARTMENT OF WATER RESOURCES
 DIVISION OF RESOURCES PLANNING
 LAND AND WATER USE
 YUBA-BEAR RIVERS HYDROGRAPHIC UNIT
 WATER SUPPLY SYSTEM
 OF
 NEVADA IRRIGATION DISTRICT

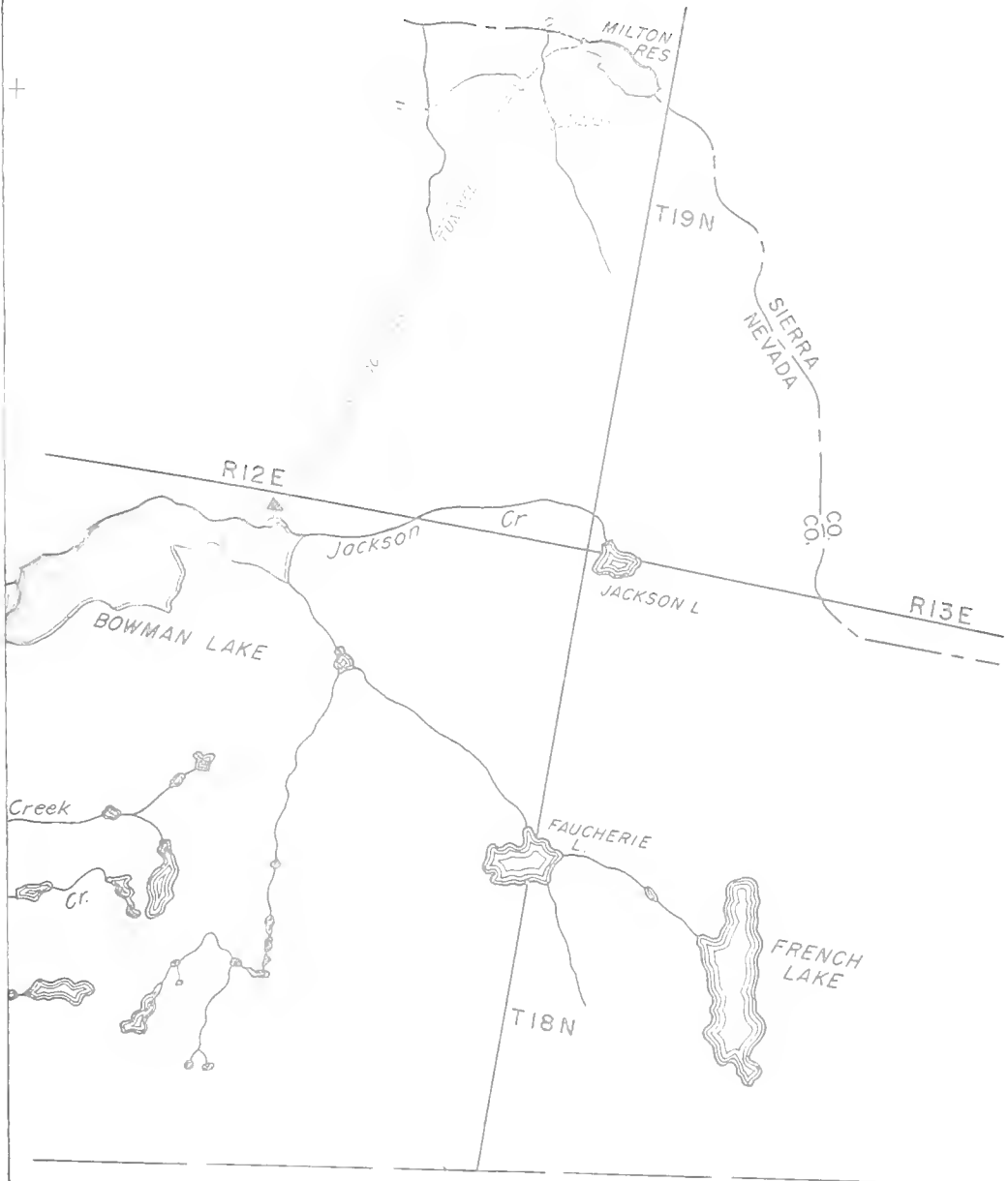




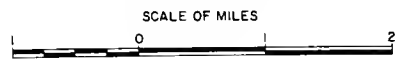
STATE OF CALIFORNIA
 DEPARTMENT OF WATER RESOURCES
 DIVISION OF RESOURCES PLANNING
 LAND AND WATER USE
 YUBA-BEAR RIVERS HYDROGRAPHIC UNIT
 WATER SUPPLY SYSTEM
 OF
 NEVADA IRRIGATION DISTRICT

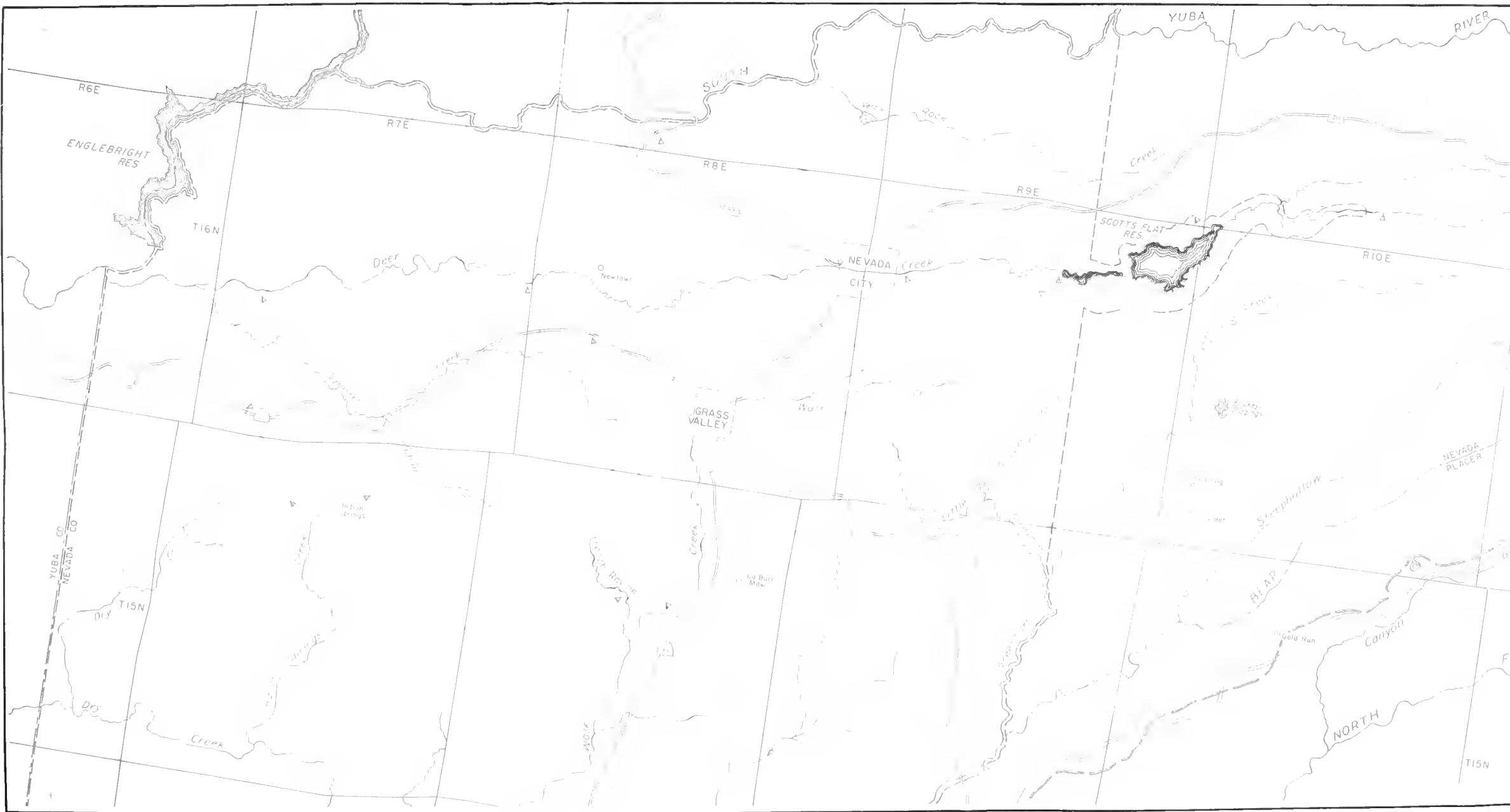


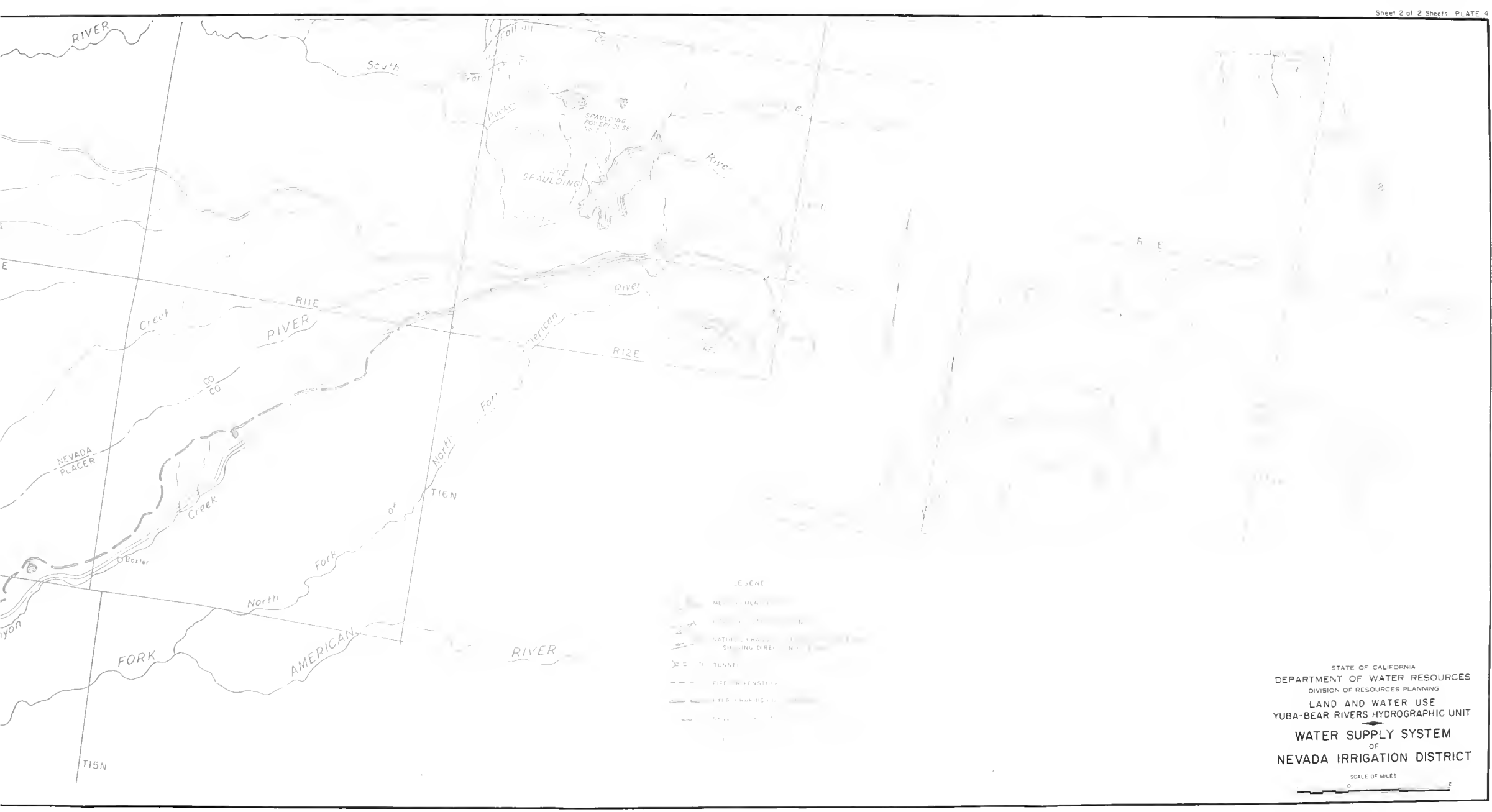




STATE OF CALIFORNIA
 DEPARTMENT OF WATER RESOURCES
 DIVISION OF RESOURCES PLANNING
 LAND AND WATER USE
 YUBA-BEAR RIVERS HYDROGRAPHIC UNIT
 WATER SUPPLY SYSTEM
 OF
 NEVADA IRRIGATION DISTRICT



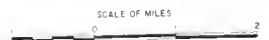




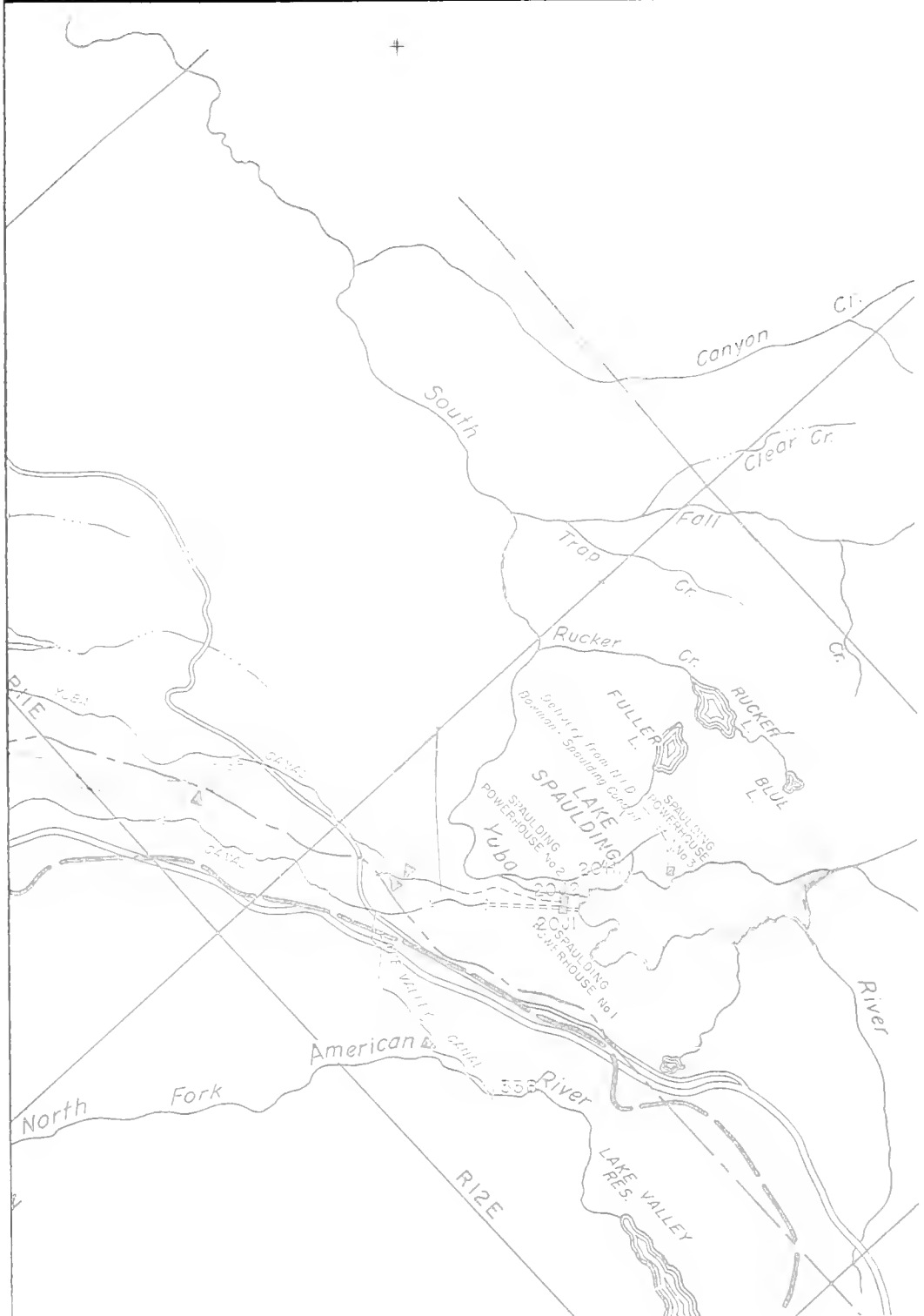
LEGEND

- MEASUREMENT LINE
- WATER CONTROL STRUCTURE
- NATURAL CHANNEL SHOWING DIRECTION
- X = TUNNEL
- PIPE CONVEYANCE
- ELECTRIC LINE

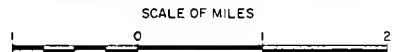
STATE OF CALIFORNIA
 DEPARTMENT OF WATER RESOURCES
 DIVISION OF RESOURCES PLANNING
 LAND AND WATER USE
 YUBA-BEAR RIVERS HYDROGRAPHIC UNIT
WATER SUPPLY SYSTEM
 OF
NEVADA IRRIGATION DISTRICT













STATE OF CALIFORNIA
 THE RESOURCES AGENCY OF CALIFORNIA
 DEPARTMENT OF WATER RESOURCES
 DELTA BRANCH
 LAND AND WATER USE
 YUBA-BEAR RIVERS HYDROGRAPHIC UNIT
 POWER AND WATER SUPPLY SYSTEMS
 OF PACIFIC GAS AND ELECTRIC COMPANY








- LEGEND
-  ROADWAY
 -  GRAVITY CANAL
 -  NATURAL CHANNELS, SHOWING FLOW
 -  TUNNEL
 -  PIPE WITH PEN
 -  HYDROGRAPHIC UNIT BOUNDARY

STATE OF CALIFORNIA
 THE RESOURCES AGENCY OF CALIFORNIA
 DEPARTMENT OF WATER RESOURCES
 DELTA BRANCH
 LAND AND WATER USE
 YUBA-BEAR RIVERS HYDROGRAPHIC UNIT
**POWER AND WATER SUPPLY SYSTEMS
 OF PACIFIC GAS AND ELECTRIC COMPANY**
 SCALE OF MILES












R15E

T18N

LEGEND

-  MEASUREMENT POINT
-  GRAVITY DIVERSION POINT
-  NATURAL CHANNEL USED AS DITCH OR CANAL
SHOWING DIRECTION OF FLOW
-  TUNNEL
-  PIPE OR PENSTOCK
-  HYDROGRAPHIC UNIT BOUNDARY
-  POWER SUPPLY SYSTEM



STATE OF CALIFORNIA
 THE RESOURCES AGENCY OF CALIFORNIA
 DEPARTMENT OF WATER RESOURCES
 DELTA BRANCH
 LAND AND WATER USE
 YUBA-BEAR RIVERS HYDROGRAPHIC UNIT
 POWER AND WATER SUPPLY SYSTEMS
 OF PACIFIC GAS AND ELECTRIC COMPANY

SCALE OF MILES



R12E

R13E

R14E

R15E

T18N

T18N

T17N

R12E

R13E

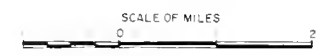
R14E

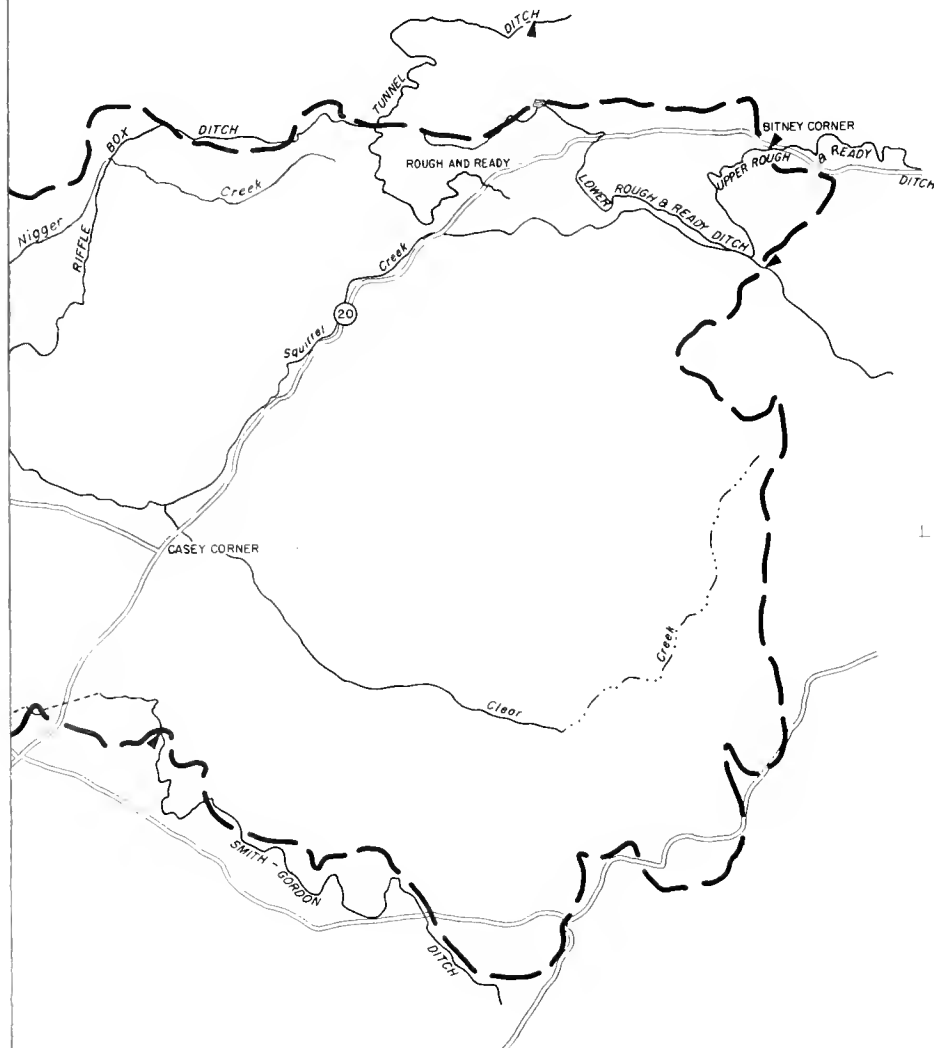


LEGEND

- MEASUREMENT POINT
- GRAVITY DIVERSION MAIN
- NATURAL CHANNEL USED AS DITCH OR CANAL
SHOWING DIRECTION OF FLOW
- TUNNEL
- PIPE OR PENSTOCK
- HYDROGRAPHIC UNIT BOUNDARY
- POWER SUPPLY SYSTEM

STATE OF CALIFORNIA
 THE RESOURCES AGENCY OF CALIFORNIA
 DEPARTMENT OF WATER RESOURCES
 DELTA BRANCH
 LAND AND WATER USE
 YUBA-BEAR RIVERS HYDROGRAPHIC UNIT
**POWER AND WATER SUPPLY SYSTEMS
 OF PACIFIC GAS AND ELECTRIC COMPANY**



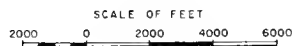


SQUIRREL CREEK STUDY AREA

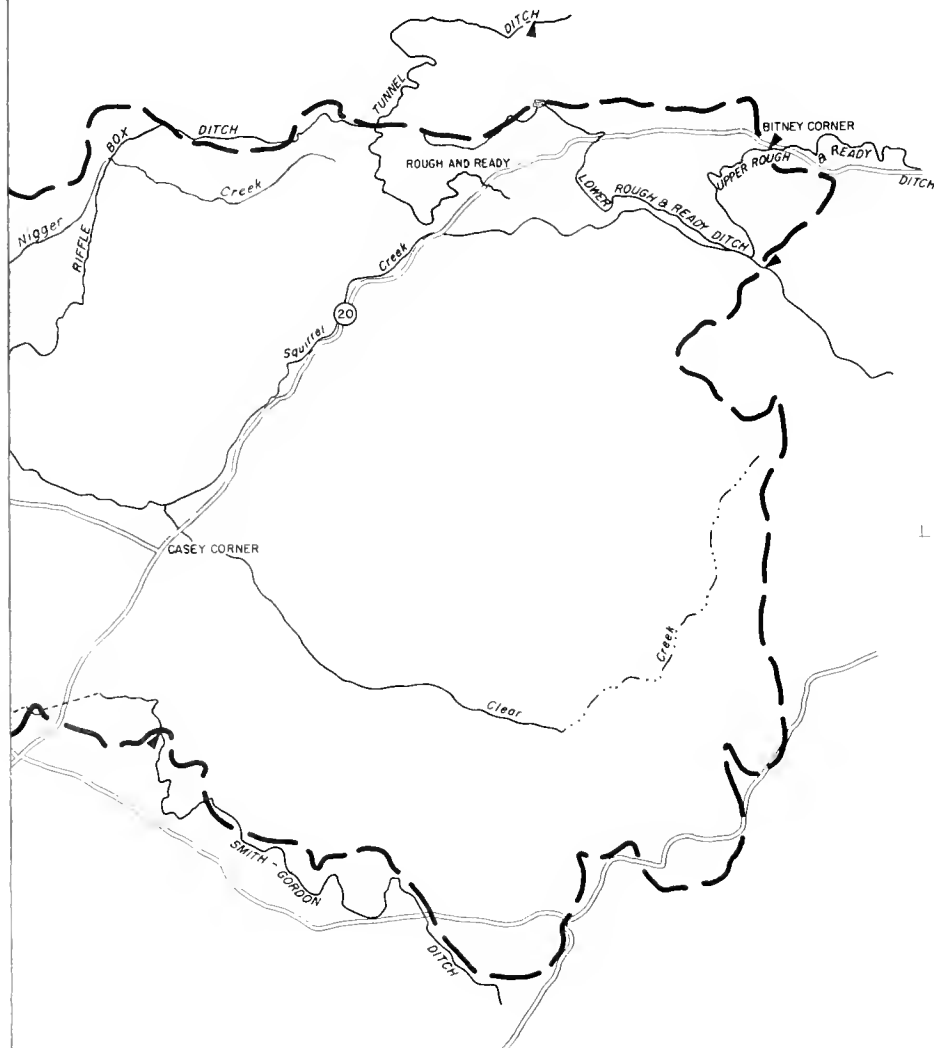
TCH
 NEL USED AS DITCH
 POINT
 BOUNDARY
 NDS

STATE OF CALIFORNIA
 THE RESOURCES AGENCY OF CALIFORNIA
 DEPARTMENT OF WATER RESOURCES
 DELTA BRANCH
 LAND AND WATER USE
 YUBA-BEAR RIVERS HYDROGRAPHIC UNIT
 CONSUMPTIVE USE STUDY AREAS

1957





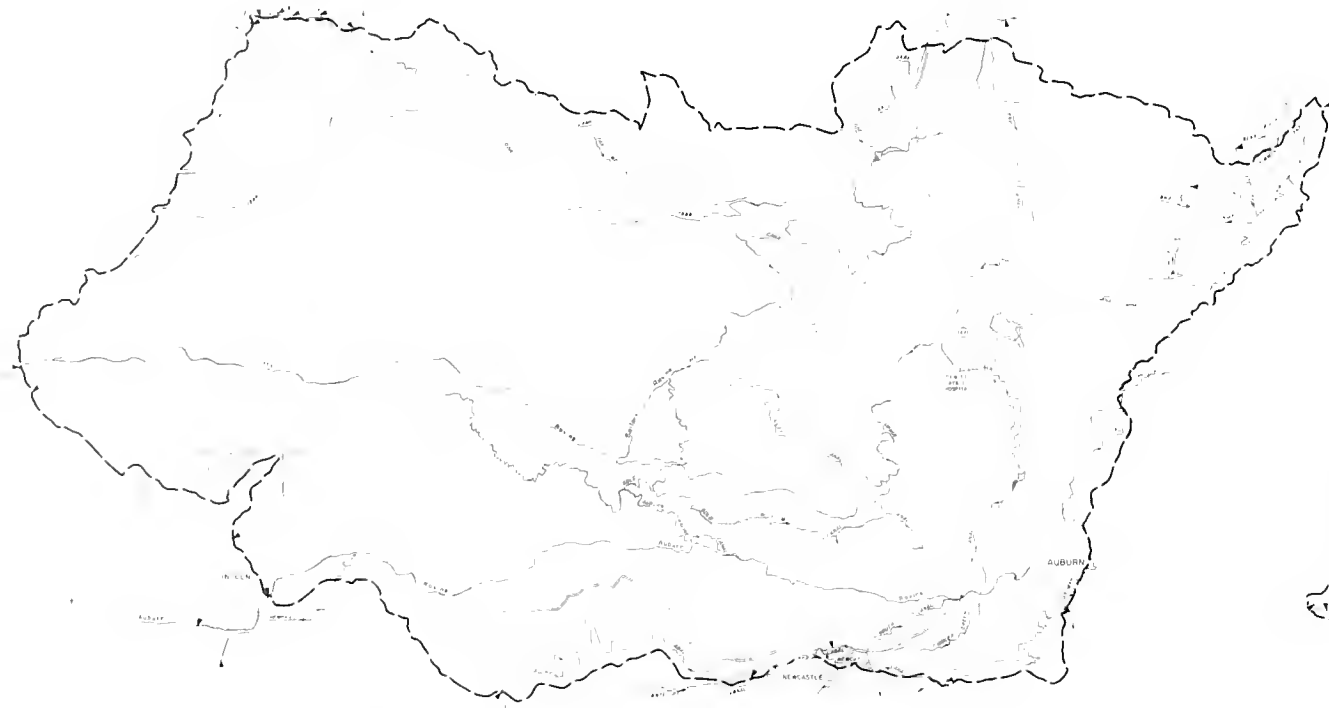


SQUIRREL CREEK STUDY AREA

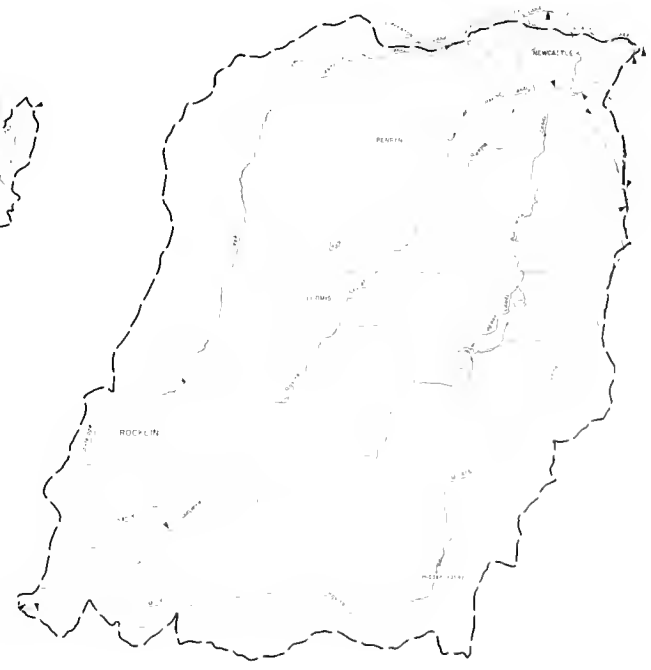
TCH
 NEL USED AS DITCH
 POINT
 BOUNDARY
 NDS

STATE OF CALIFORNIA
 THE RESOURCES AGENCY OF CALIFORNIA
 DEPARTMENT OF WATER RESOURCES
 DELTA BRANCH
 LAND AND WATER USE
 YUBA-BEAR RIVERS HYDROGRAPHIC UNIT
 CONSUMPTIVE USE STUDY AREAS

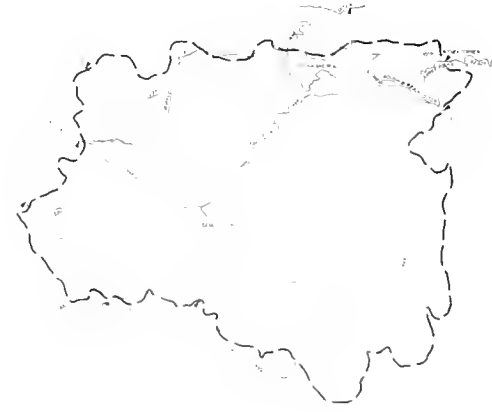




AUBURN RAVINE - COON CREEK STUDY AREA



ROCKLIN STUDY AREA




QUIRREL CREEK STUDY AREA




U.S. GEOLOGICAL SURVEY
 DEPARTMENT OF THE INTERIOR
 WATER RESOURCES DIVISION
 LAND AND WATER USE
 YUBA BEAR RIVERS HYDROGRAPHIC UNIT
 CONSUMPTIVE USE STUDY AREAS
 1957



fm





THIS BOOK IS DUE ON THE LAST DATE
STAMPED BELOW

RENEWED BOOKS ARE SUBJECT TO IMMEDIATE
RECALL

Jan 13 1972

MAY 31 REC'D

MAR 8 1979
RECEIVED

MAR 8 1979

PHYS SCI LIBRARY,

NOV 21 1991

RECEIVED
DEC 26 1991 REC'D

DEC 09 1991

Physical Sciences

LIBRARY, UNIVERSITY OF CALIFORNIA, DAVIS

Book Slip-50m-12,'64 (F772s4)458

381776

Calif. Dept. of Water
Resources.
Bulletin.

PHYSICAL
SCIENCES
LIBRARY

TC824
C2
A2
no. 94:3
1965
v. 1-2



LIBRARY
UNIVERSITY OF CALIFORNIA
DAVIS

